

York ROC Ferriby to Gilberdyke Resignalling

COPYRIGHT

gioconda

Revised February 2018



TAPM 471.0.0.0.1 July 2017

Contents

Overview

Page 3

Legend

Page 4

Route

Howden Station – Hesse Station

Page 5 Howden Station

Page 6 Eastington Station

Page 7 Gilberdyke Station

Page 8 Broomfleet Station

Page 9 Brough Station

Page 10 Ferriby Station

Page 11 Hesse Station

Saltmarshe Station – Gilberdyke Junction

Page 12 Saltmarshe Station

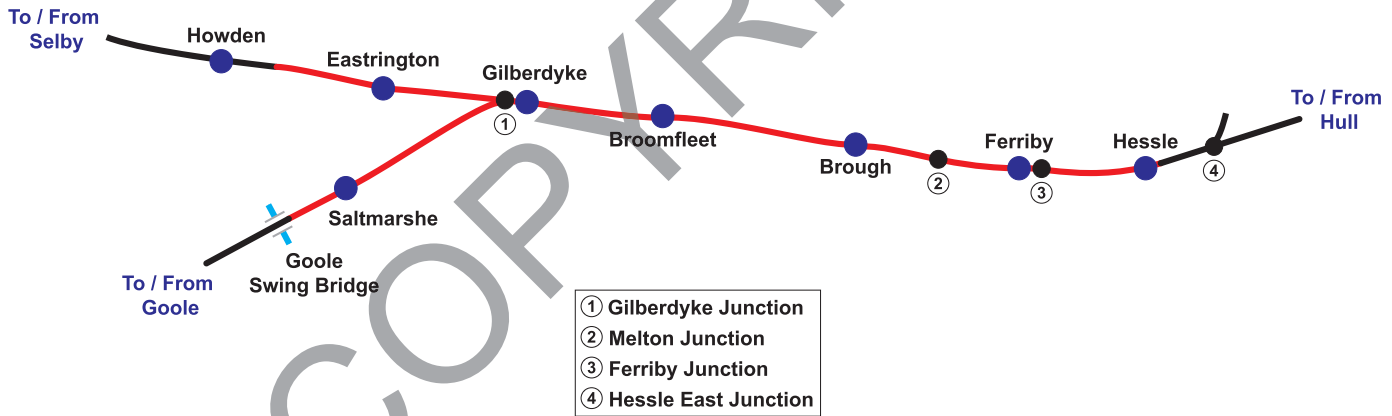
Page 13 Mill Lane Level Crossing

Tables of Routes

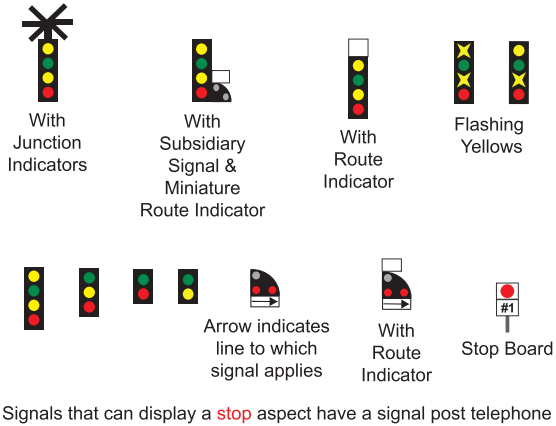
Page 14 Ferriby Station - Gilberdyke Station
Up Direction



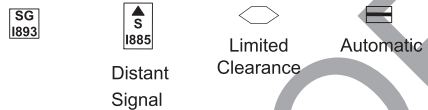
Controlled by York ROC



Signals



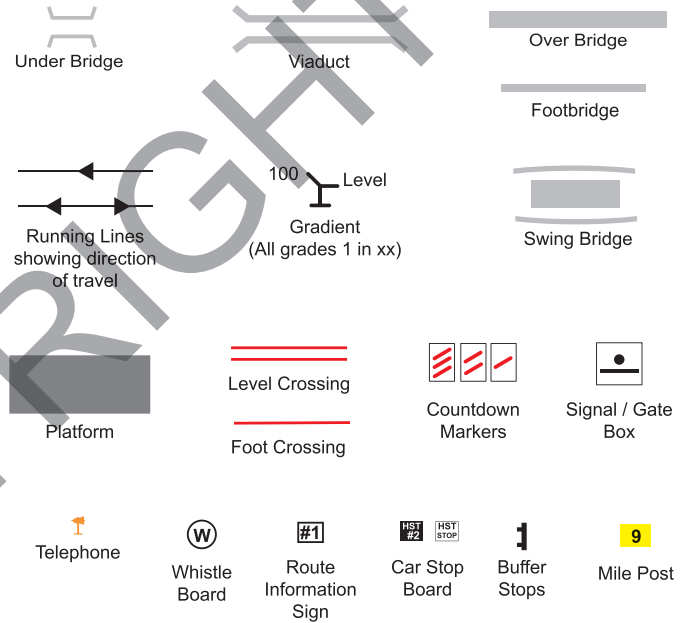
Signal Plates



Permanent Speed Restrictions




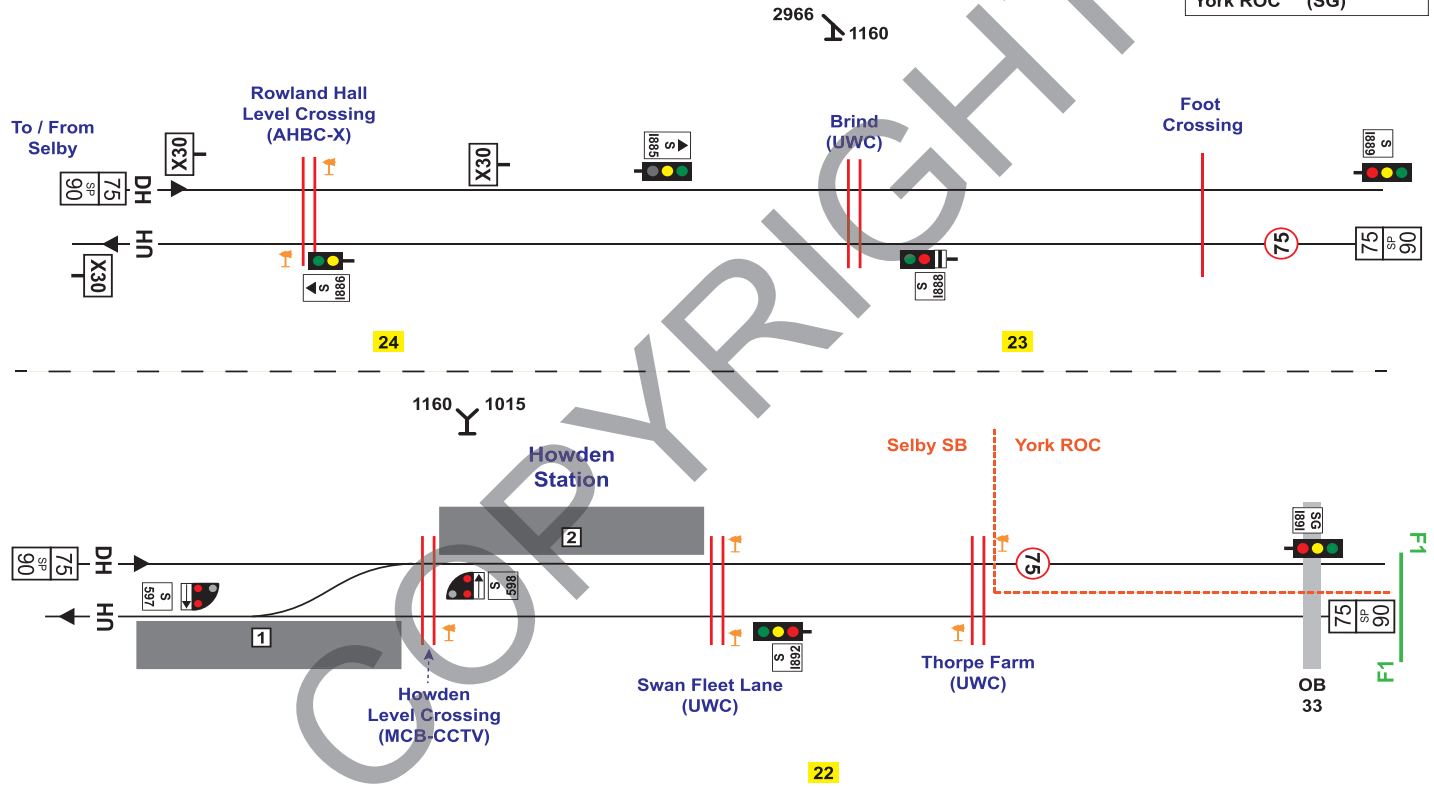
General Information



DH Down Hull
UH Up Hull



TAPM 471.0.0.0.1 July 2017

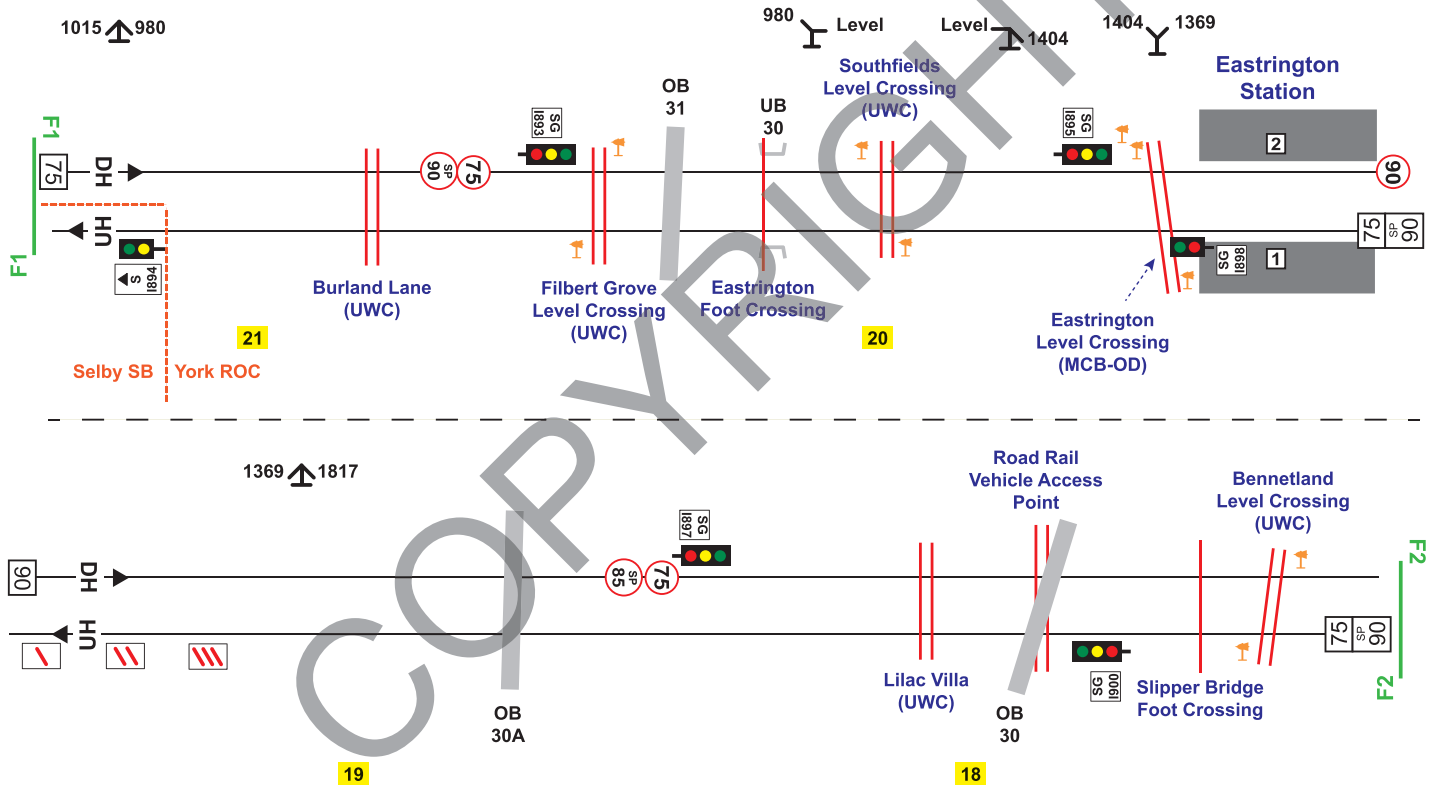
TCB / Axle Counters
Selby SB (S) 
York ROC (SG)



DH Down Hull
UH Up Hull

TAPM 471.0.0.0.1 July 2017

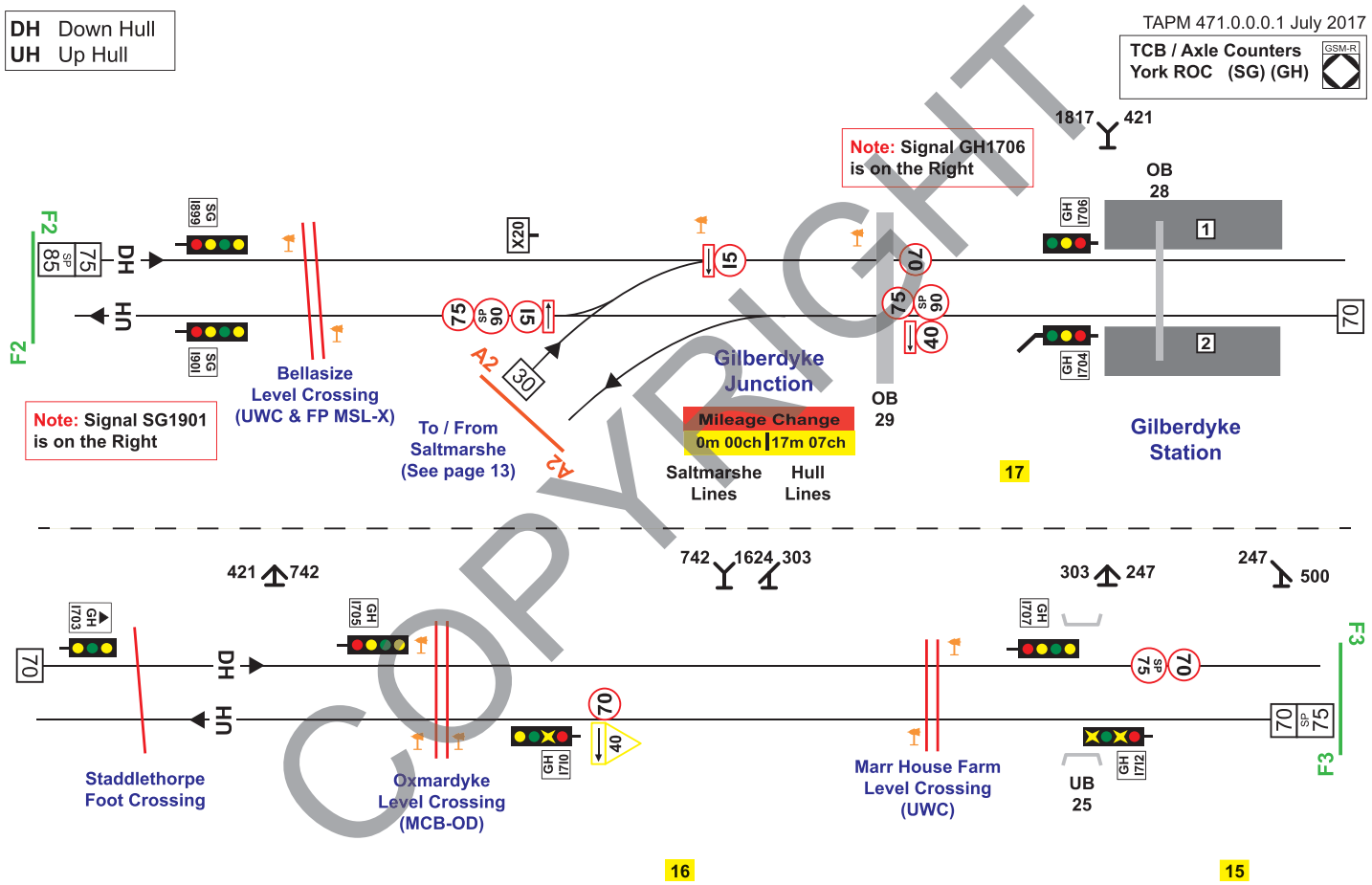
TCB / Axle Counters
Selby SB (S) 
York ROC (SG) 



DH Down Hull
UH Up Hull

TAPM 471.0.0.0.1 July 2017

TCB / Axle Counters
York ROC (SG) (GH) 



Note: Signal SG1901 is on the Right

Note: Signal GH1706 is on the Right

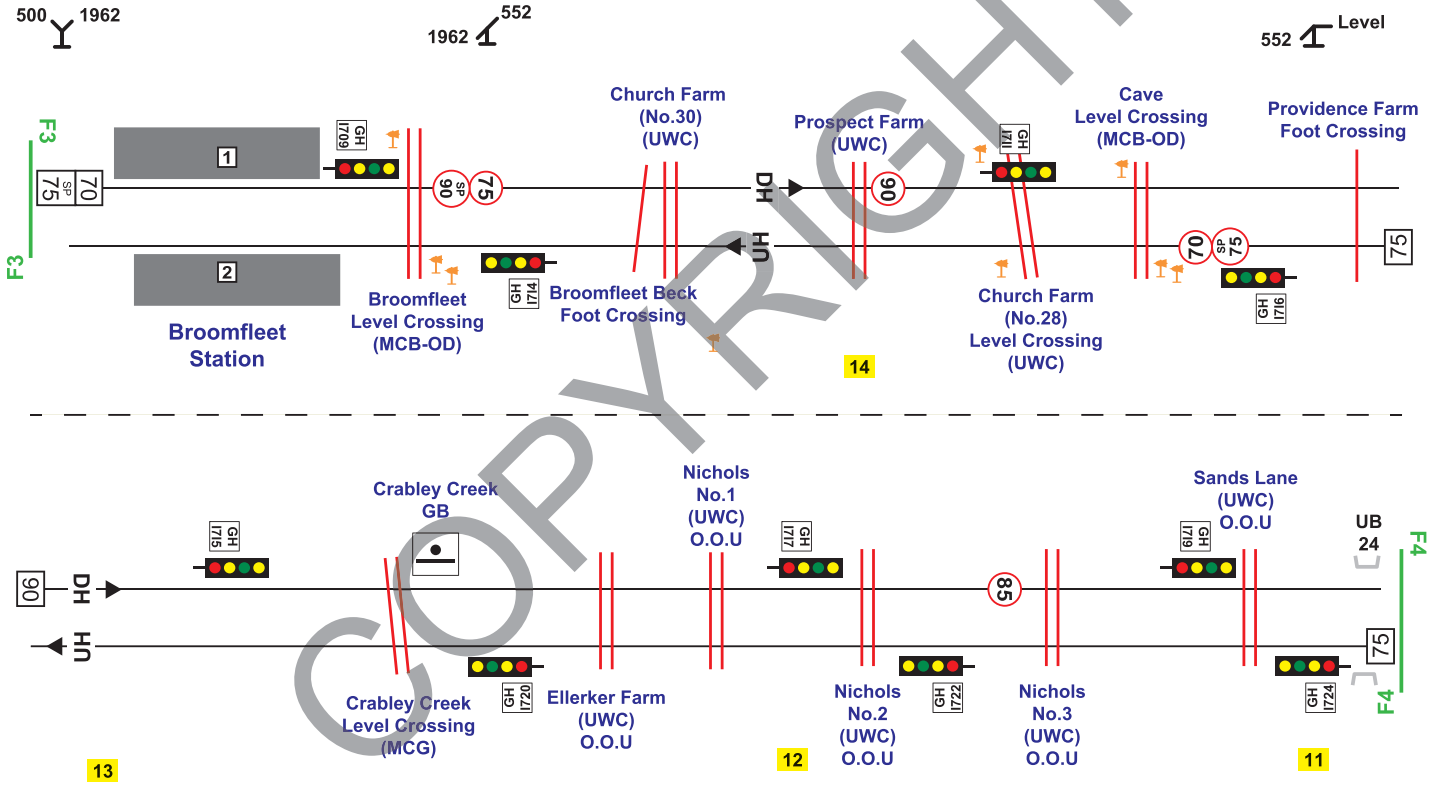
16

15

DH Down Hull
UH Up Hull


TAPM 471.0.0.0.1 July 2017

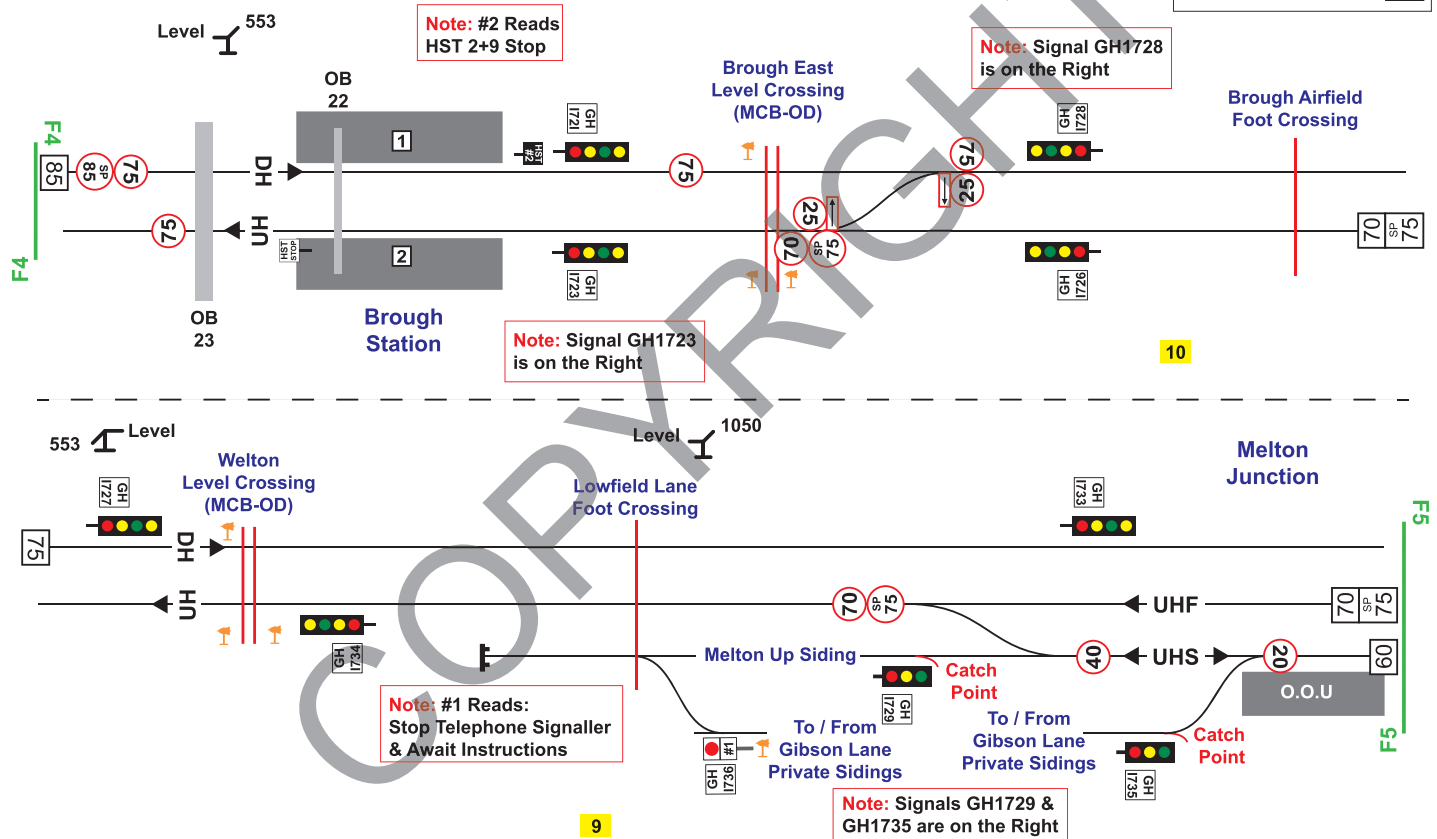
TCB / Axle Counters
York ROC (GH) 



DH Down Hull UHF Up Hull Fast
 UH Up Hull UHS Up Hull Slow

TAPM 471.0.0.0.1 July 2017

TCB / Axle Counters
 York ROC (GH) 

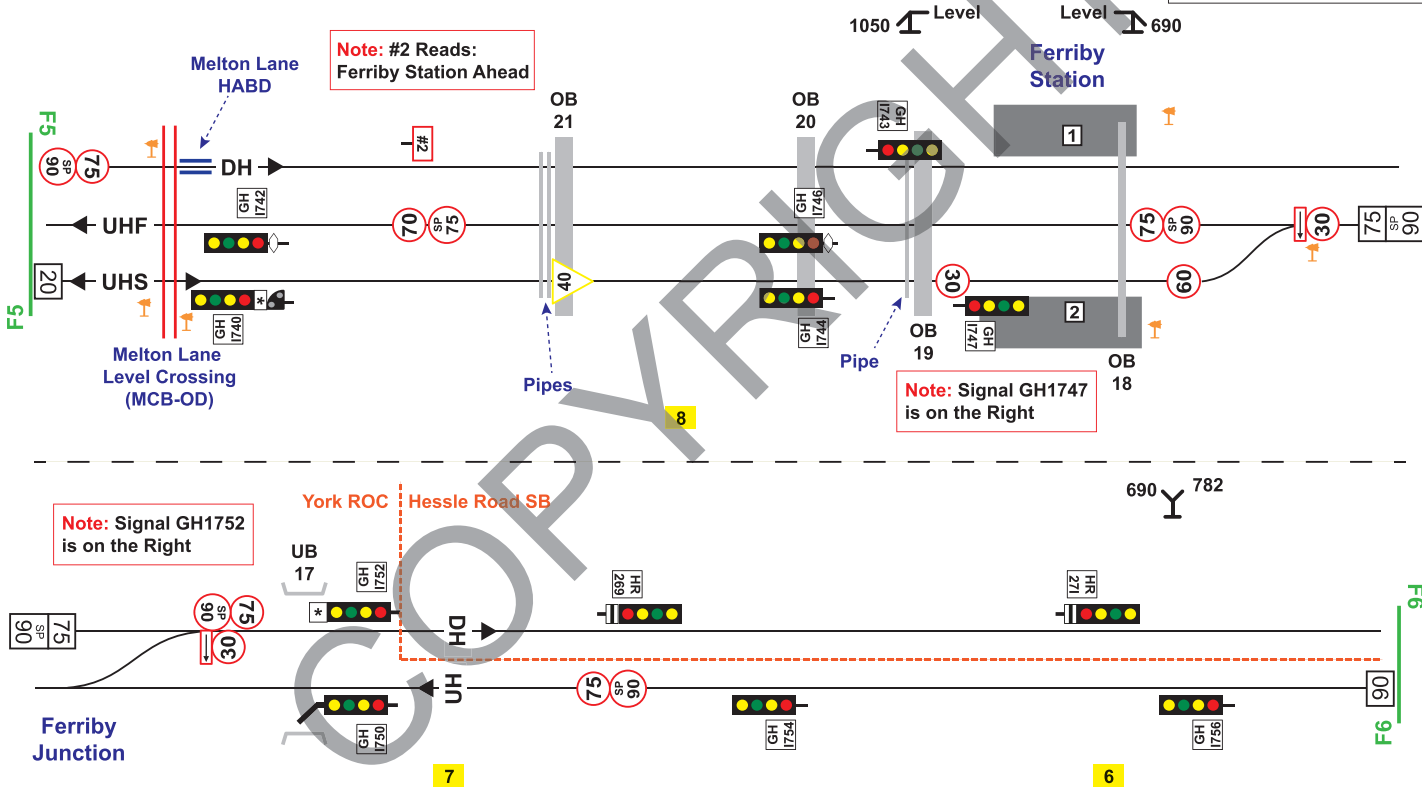


DH Down Hull UHF Up Hull Fast
UH Up Hull UHS Up Hull Slow

* = see table of routes


TAPM 471.0.0.0.1 July 2017

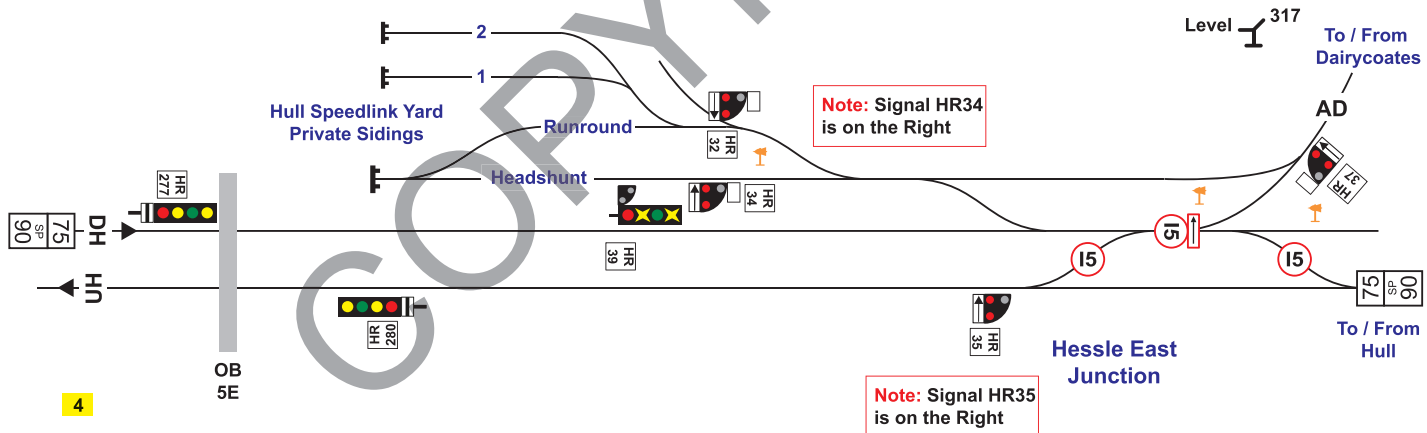
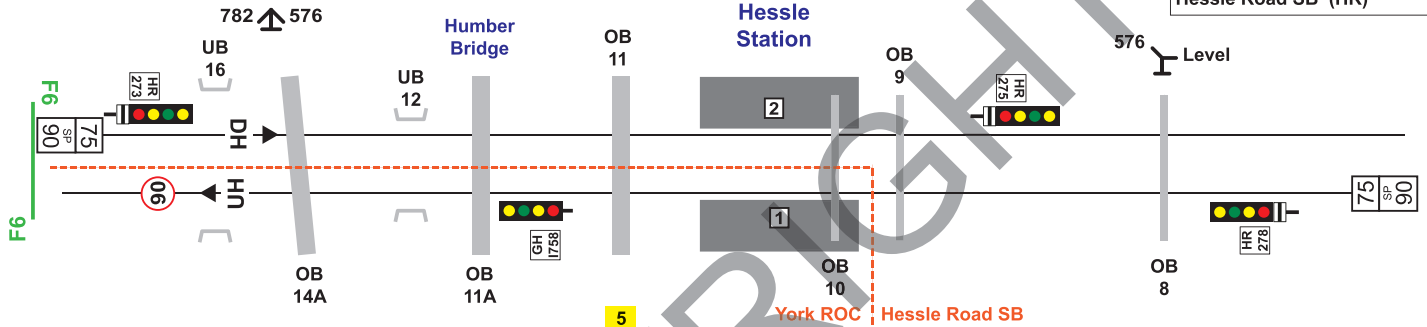
TCB / Axle Counters
York ROC (GH)
Hessle Road SB (HR)



DH Down Hull AD Arrival/Departure Line
UH Up Hull

TAPM 471.0.0.0.1 July 2017

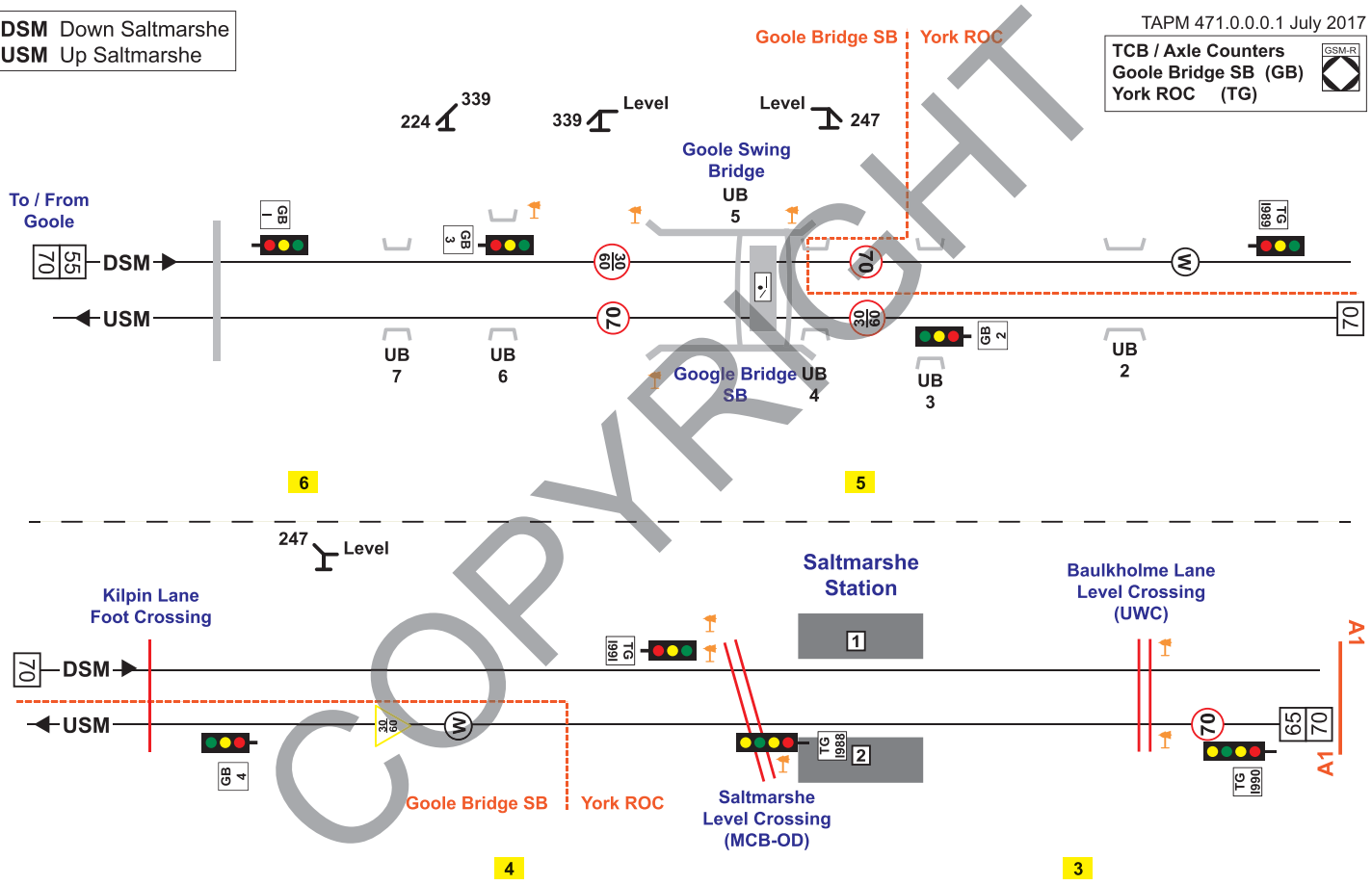
TCB / Axle Counters
York ROC (GH) 
Hessle Road SB (HR)



DSM Down Saltmarshes
 USM Up Saltmarshes

TAPM 471.0.0.0.1 July 2017

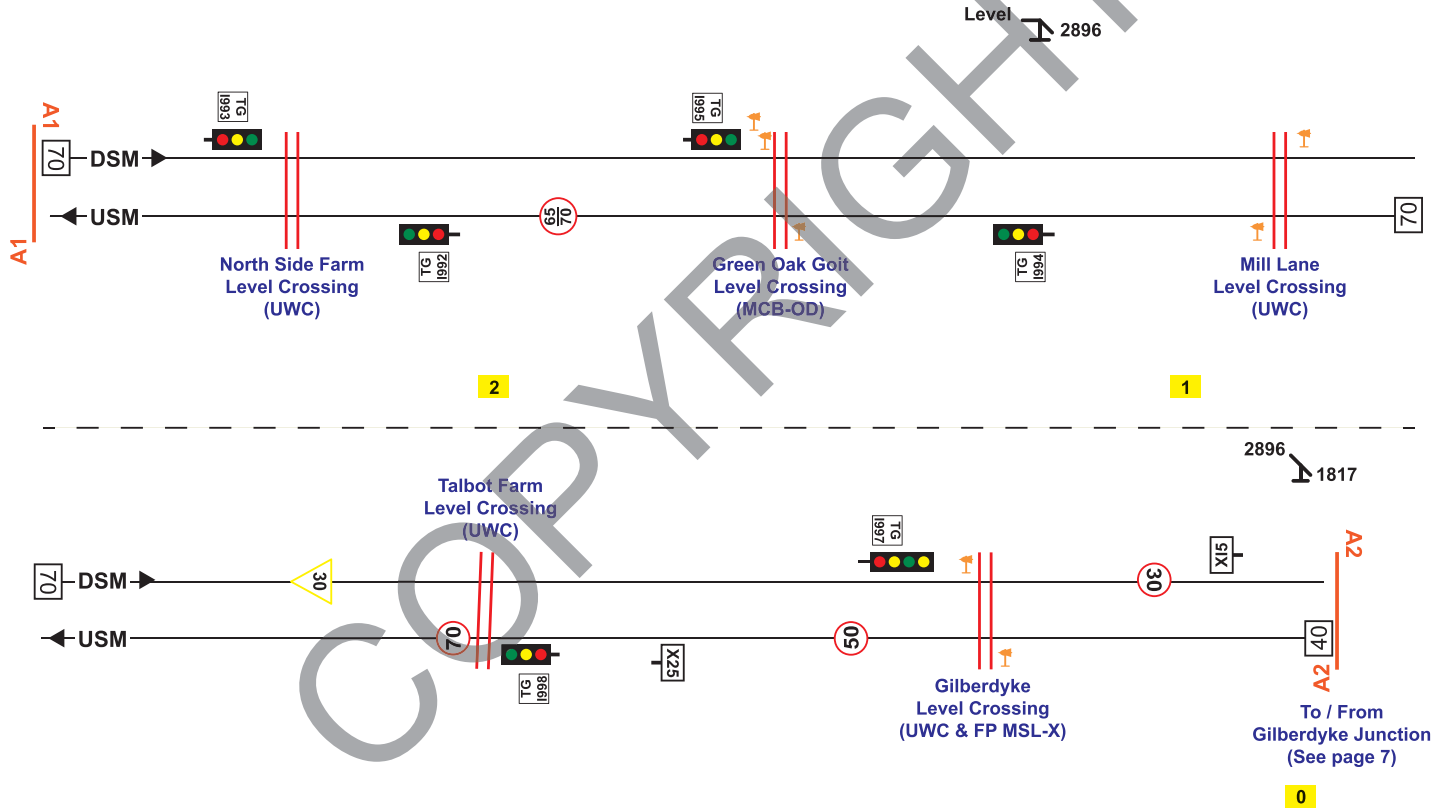
TCB / Axle Counters
 Goole Bridge SB (GB)
 York ROC (TG)



DSM Down Saltmarshes
USM Up Saltmarshes

TAPM 471.0.0.0.1 July 2017

TCB / Axle Counters
York ROC (TG) 



Tables of Routes

The following lists of signal routes show all routes from

- signals from which there is more than one route
- signals which are capable of giving any route indications

'M' indicates a main aspect

'PL' indicates Position Light Shunt aspect

Items in the 'Route Indication Displayed' column specify a route indicator display or an illuminated Junction Indicator position

Ferriby Station – Gilberdyke Station

UP DIRECTION

Signal Number	Aspect	Route Indication Displayed	Route	Exit Signal
GH1752	M	US	Up Hull Slow (Up)	GH1744
	M	UF	Up Hull Fast	GH1746
GH1750	M	Pos.1	Up Hull Slow (Up)	GH1744
	M	Nil	Up Hull Fast	GH1746
GH1740	PL	GLS	Gibson Lane Sidings	–
	PL	MUS	Melton Up Siding	–
	M	Nil	Up Hull	GH1734
GH1704	M	Pos.1	Up Saltmarshe	TG1998
	M	Nil	Up Hull	SG1900

COPYRIGHT

gioconda

Gioconda Limited Unit 10 Woodfalls Gravelly Ways Laddingford Kent UK ME18 6DA
+44 (0)1622 872512 mail@giocondarail.com www.giocondarail.com
Printed - 18/07/18