

East Suffolk Resignalling

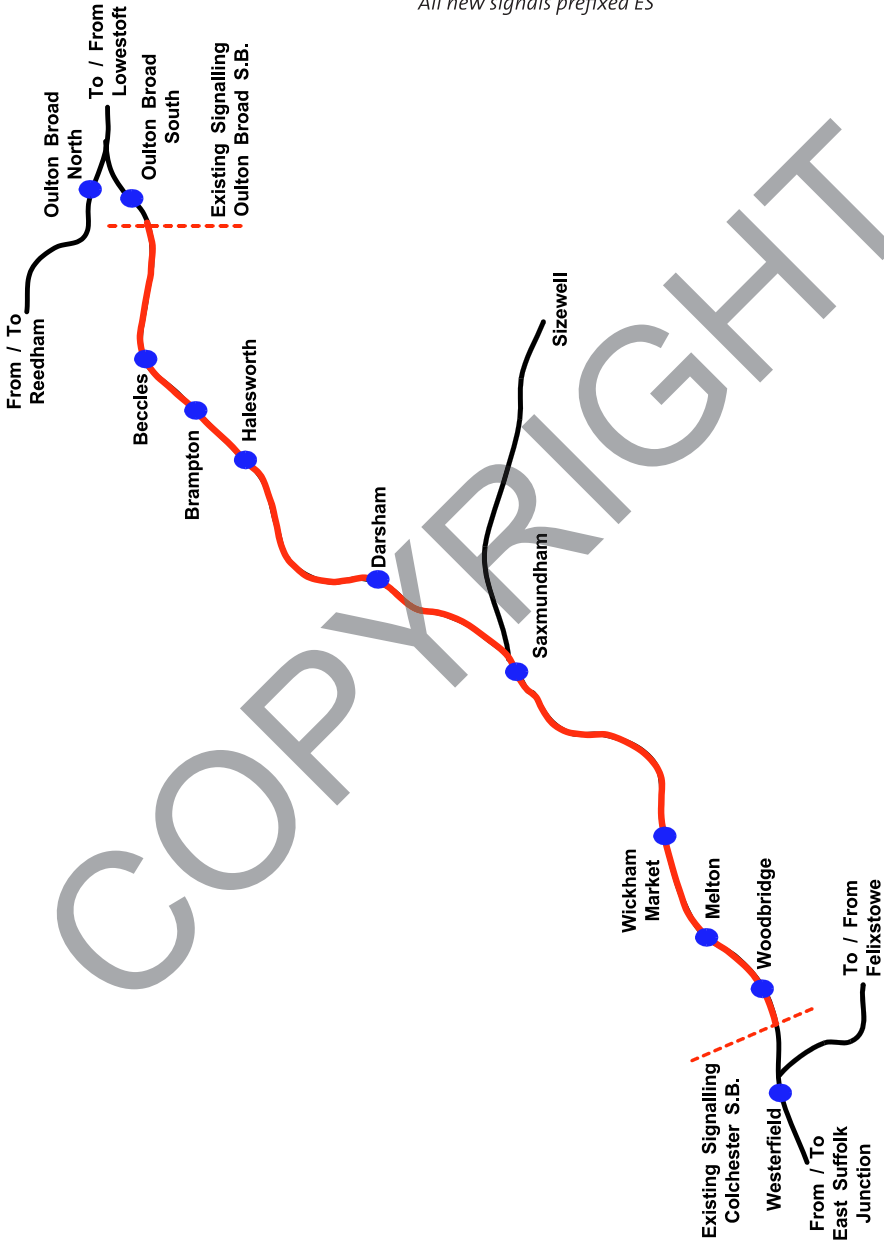
Saxmundham
Interlocking

Westerfield
and
Oulton Broad



East Suffolk Resignalling

- Saxmundham Interlocking EA1430
Westerfield and Oulton Broad
- Controlled by Saxmundham S.B.
All new signals prefixed ES*



Contents

Legend

Page 4 and 5

Westerfield – Oulton Broad Swing Bridge

Page 6	Westerfield Station
Page 7	73 MP
Page 8	Laceys Footpath
Page 9	Stennetts Footpath
Page 10	Bealings L.C.
Page 11	Woodbridge Station
Page 12	Melton Station
Page 13	Ufford L.C.
Page 14	Uffold L.C.
Page 15	Wickham Market station
Page 16	Beversham L.C.
Page 17	Snape L.C.
Page 18	Chantry Rd.L.C.
Page 19	Saxmundham Station
Page 20	North Green L.C.
Page 21	Darsham Station
Page 22	Willow Marsh L.C.
Page 23	Bramfield L.C.
Page 24	Halesworth Station
Page 25	Wissett Footpath 90
Page 26	Westhall L.C.
Page 27	Brampton Station
Page 28	Cromwell Road L.C.
Page 29	London Road L.C.
Page 30	Beccles Station
Page 31	North Cove L.C.s
Page 32	L.C.s 9-18
Page 33	Dawdys L.C.
Page 34	Oulton Broad South Station

Oulton Broad North Junction – Westerfield

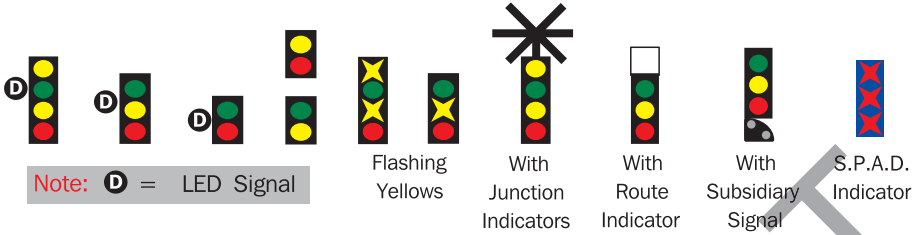
Page 35	Oulton Broad North Junction
Page 36	Oulton Broad South Station
Page 37	L.C.s 23 - 17
Page 38	L.C.s 16A - 5
Page 39	Beccles By-Pass L.C.
Page 40	Beccles Station
Page 41	London Road L.C.
Page 42	Weston L.C.
Page 43	Brampton Station
Page 44	Millpost L.C.
Page 45	Halesworth Station
Page 46	Bramfield L.C.
Page 47	L.C. 81 - 77
Page 48	Darsham Station
Page 49	Middleton L.C.
Page 50	Saxmundham Junction
Page 51	Saxmundham Station
Page 52	Brick Kiln Lane L.C.
Page 53	Beversham L.C.
Page 54	Blaxhall L.C.
Page 55	Wickham Market Station
Page 56	Ufford L.C.
Page 57	Melton Station
Page 58	Sun Wharf / Lime Kiln L.C.s
Page 59	Woodbridge Station
Page 60	Bealings L.C.
Page 61	M.P.s 75 - 74
Page 62	MP. 73
Page 63	Westerfield Station

Tables of Routes

Page 65	Westerfield - Oulton Broad
---------	-----------------------------------

Legend

Colour Light Signals




Banner Repeaters



Shunting Signals



Ground Position Light Signals



Semaphore Signals



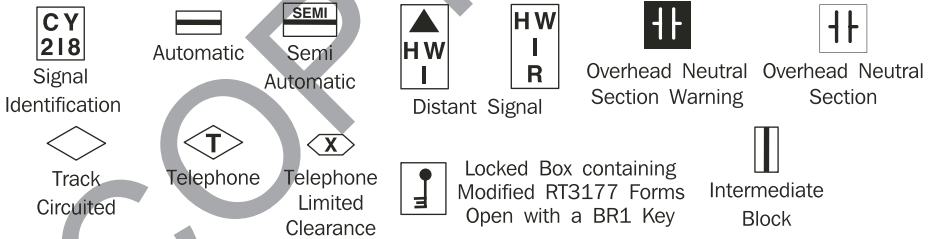
Stop Boards



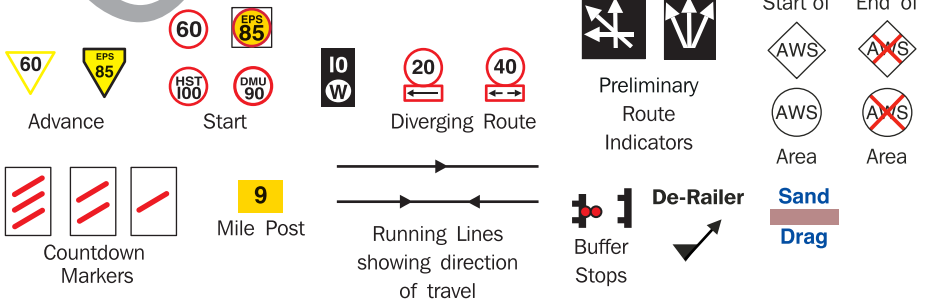
Limit of Shunt Indicators



Signal Plates





















Permanent Speed Restrictions


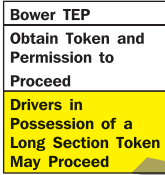













Legend

General Information

						
Signal Box	Ground Frame	Ground Switch Panel	Telephone	Shut in Facility	Warning	St. Andrews Cross
						
Electrified Lines	Limited Clearance	Carriage Washer	Location where Drivers Reminder Appliance Board Provided	Area of Known Low Adhesion	End of Area of Low Adhesion	
						
Cab Secure Radio Area	National Radio Network Area	Start of GSMR (IVRS) Area	End of GSMR (IVRS) Area	Start of High Fire Risk Area	End of High Fire Risk Area	









Radio Electric Token Block Signals

				
Stop Board	Token Board	Station Limits Board	Tunnel	Affected by Sun
				
		Retaining Wall	Left Right	Area of Known Trespass or Vandalism
				
Viaduct	Over Bridge	Footbridge	Footpath	
				
Level Crossing				

Level Crossing Indicators

	
Flashing Red/White	Flashing White

Gradients

			
Rising to Rising	Falling to Falling	Rising to Level	Falling to Rising
			
Rising to Falling	Falling to Level	Level to Rising	Level to Falling

TCB Colchester PSB (CO)	NRN 020	GSMR
-------------------------------	------------	------

285
512

EAST SUFFOLK LINE
Nuclear Flask Trains 40 MPH
Other Freight Trains 20 MPH

512
150

150
156 72

BR 411

DE UE

55

Westerfield Junction

D.R.A.

2

1

Westerfield Station

Westerfield L.C. (AHBC)

40

Westerfield Footpath

DE Down East Suffolk
UE Up East Suffolk

45

CO 611

DE UE

From Ipswich

X30

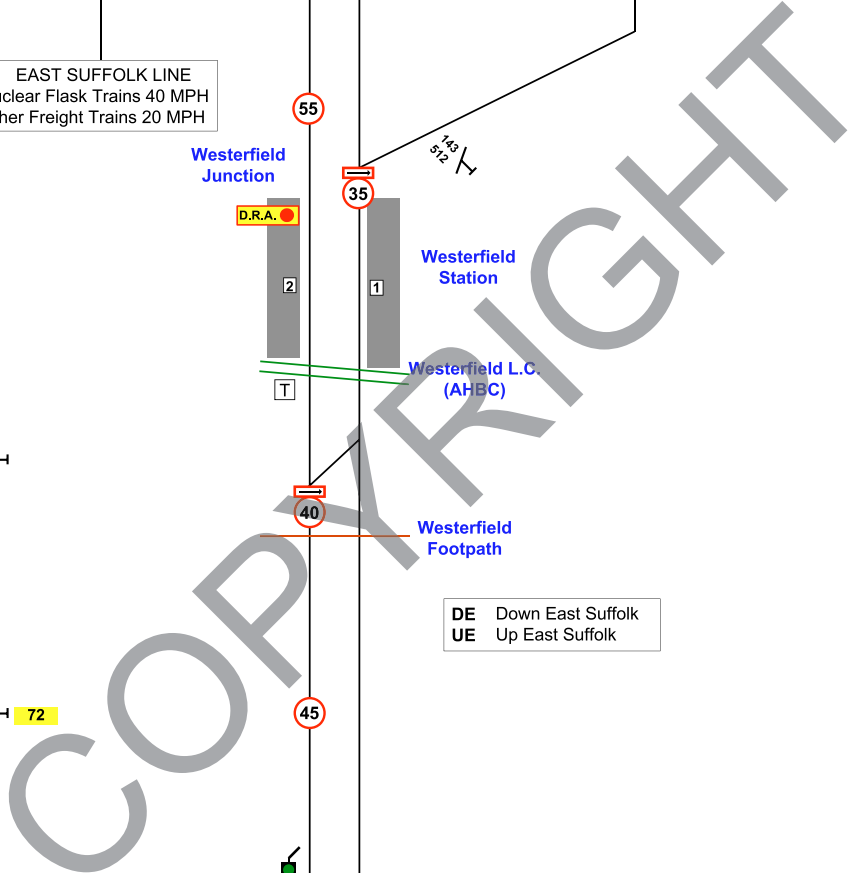
35
50

BR 1081
85
143

Down

Felixstowe

Up



TCB
Saxmundham SB
East Suffolk
(ES)

NRN	GSM-R
020	

T.A.P.M.0.0.0.1.EA1430 2012

TCB
Colchester PSB
(CO)

NRN
020

120
98 ↗

BR 414

80
92 ↗

BR 413

BR 1083
92 Level ↗

98
2829 ← 73

BR 412

Level 160
73

BR 1082
160
226 ↗

DE Down East Suffolk
UE Up East Suffolk

COPYRIGHT

2829
285 ↗

Footpath

226
85 ←

ES
2003

Note:
ES2003 - LED signal

DE
UE

Down
Felixstowe
Up

TCB
Saxmundham SB
East Suffolk
(ES)

NRN	GSM-R
020	020

T.A.P.M.0.0.0.1.EA1430 2012

TCB
Colchester PSB
(CO)

NRN	GSM-R
020	020

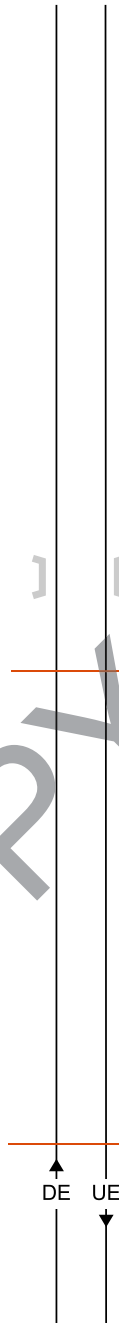
235 /-
2160 /-

2160 /-
169 /-

169 /- **74**
78 /-

DE Down East Suffolk
UE Up East Suffolk

78 /-
120 /-



BR 415

Stennetts No.1
Footpath

Laceys
Footpath

DE UE

To
Felixstowe

BR 1087

347 /-
143 /-

143 /-
243 /-

BR 1086



243 /-
1320 /-

Note: CO613
Is a right hand
side signal

74

BR 1085

1320 /-
87 /-

87 /-
119 /-

119 /-
80 /-

BR 1084

Down
Felixstowe
Up



TCB
 Saxmundham SB
 East Suffolk
 (ES)

NRN
 020

GSM-R

211 ←
386


386
Level

Level
128

128 ← 75
380

DE Down East Suffolk
 UE Up East Suffolk

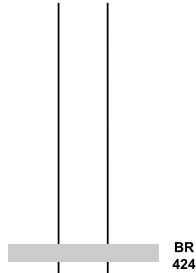
380
235



TCB	NRN	GSM-R
Saxmundham SB	020	
East Suffolk		
(ES)		

90
1190 ←

78



Nursery
Footpath

BR 423

BR 422

BR 421

Martlesham
Footpath

1190
117 ↘

117
139 ↘

77

DE Down East Suffolk
UE Up East Suffolk

BR 420

BR 419

139
484 ↘

A12

BR

BR 418

DE UE

484
211 ↘

76



Bealings L.C.
(ABCL)

TCB
 Saxmundham SB
 East Suffolk
 (ES)

169 ←
423 ←

Note:
 Ferry Lane L.C. / Haywoods L.C.
 East Suffolk Down direction drivers
 white light requires ES2011 signal
 to be showing proceed aspect
 unless level crossing is called
 by the Up platform plunger

423 ↗
464 ↗

79

Note:
 ES2011 - LED signal

464 ↖
112 ↖

DE Down East Suffolk
UE Up East Suffolk
ESL East Suffolk Single Line

112 ↖
90 ↖



ES2013 Sign Reads:-
 Obtain Permission,
 Press Plunger,
 Wait for white light and
 whistle before proceeding

Drivers plunger for
 operation of crossing

TCB
Saxmundham SB
East Suffolk
(ES)

NRN	GSMR
020	

Level 310

STOP
#

Wait for white light and Whistle before proceeding

Melton Station

STOP
#

Melton L.C. (AOCL)

Level 310

Bloss L.C. (UWC)

Dock Lane L.C. (UWC)

Level 225
80

Level 225
460

Melton Sewage L.C. (UWC)

Maltings L.C. (UWC)

Level 460
169

Down
East Suffolk
Single Line
Up

COPYRIGHT

TCB	NRN	GSM-R
Saxmundham SB	020	
East Suffolk		
(ES)		

82

330
378

378
833

833
625

625
Level

81

Level
98

98
96

96
Level

BR
431

BR
430
BR
429

Ufford L.C.
(ABCL)

BR
426A

Melton Bromswell
Footpath

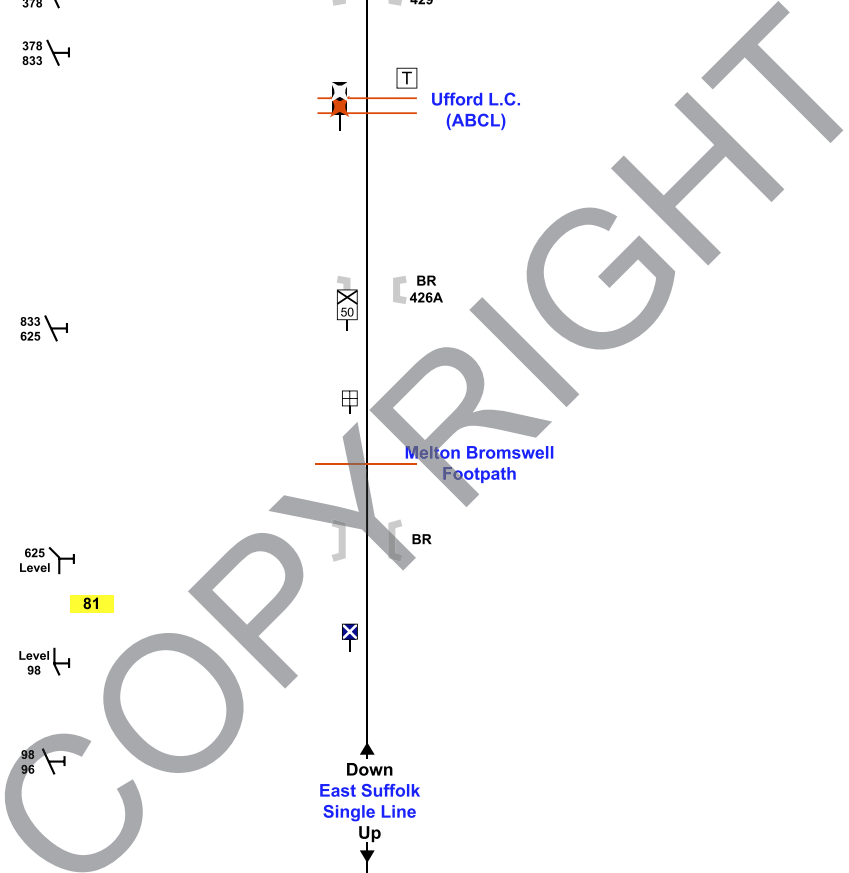
BR

Down

East Suffolk
Single Line

Up

Ellingers L.C.
(UWC)



TCB	NRN	GSM-R
Saxmundham SB	020	
East Suffolk		
(ES)		

183
93 ←

84

Orchard
Footpath

BR

BR
436

BR
435

93
90 ↗

Pettistree
Footpath

90
100 ←

83

BR
433

BR
432

Down
East Suffolk
Single Line

Up



Uffold L.C.
(UWC)



100
330 ↗

COPYRIGHT

TCB	NRN	GSM-R
Saxmundham SB	020	
East Suffolk		
(ES)		

86

150
101

101
100

85

100
183



Red House Farm L.C.
(UWC)



Blackstock L.C.
(UWC)



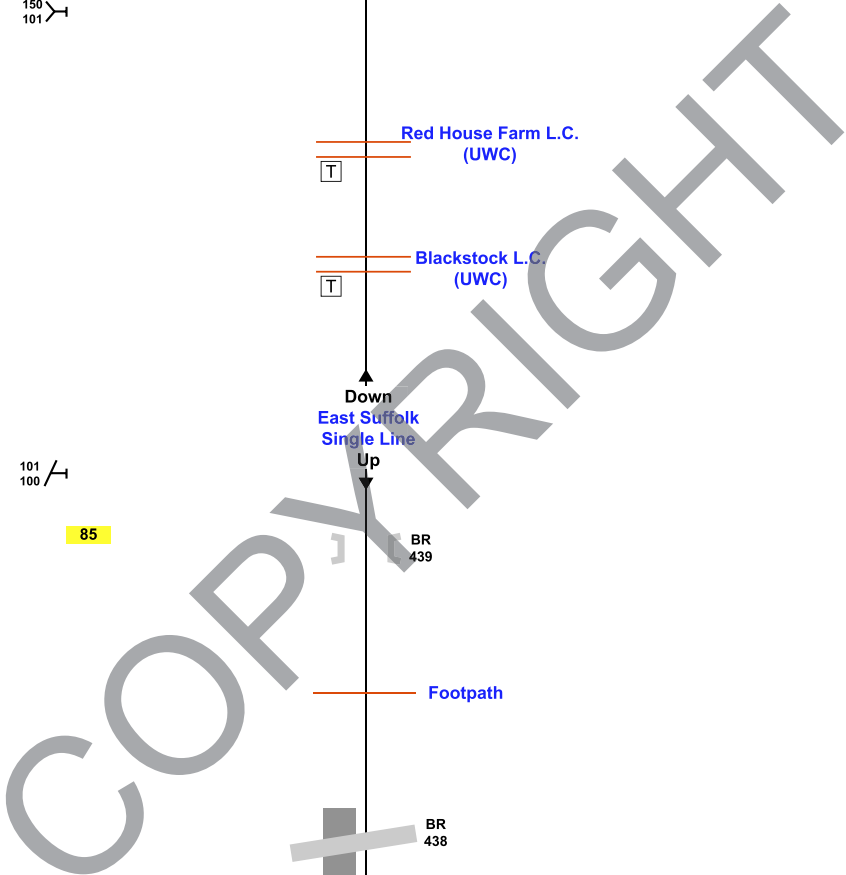
Down
East Suffolk
Single Line
Up

BR
439

Footpath

BR
438

Wickham Market
Station



TCB	NRN	GSM-R
Saxmundham SB	020	
East Suffolk		
(ES)		

210
Level

Level
528

528
Level

Level
108 **87**

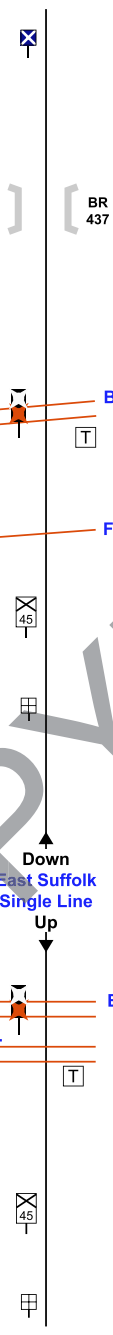
108
260

260
130

130
120

120
Level

Level
150



Beversham L.C.
(ABCL)


Footpath

Down
East Suffolk
Single Line

Up

Blaxhall L.C.
(AOCL)

Greenfield Farm L.C.
(UWC)



TCB
 Saxmundham SB
 East Suffolk
 (ES)

NRN	GSM-R
020	

80
136

136
107

107
Level

Level
111

89

111
168


168
236

236
132

132
134

88

134
210



COPYRIGHT

TCB
Saxmundham SB
East Suffolk
(ES)

NRN 020 GSM-R

110
88 91

DE Down East Suffolk
UE Up East Suffolk

Albion Street L.C.
(MCB)

Chantry Rd. L.C.
(MCB-RCB)

40

25

UE

BR
447



Note:
ES2029 - LED signal
Located on the right hand side

88
95 ←

95
97 ←



Note:
ES2027 - LED signal

Brick Kiln Lane L.C.
(UWC)

Down
East Suffolk
Single Line

Up

Benhall
Footpath

97
80 ←

90

TCB
Saxmundham SB
East Suffolk
(ES)

NRN 020 GSM-R

92

90 Level

Note:
ES2035 - LED signal
Located on the right hand side
of the Up East Suffolk

93 Level

Farm L.C. (UWC)

BR 451

DE

UE

Down Branch
Up

55 ES 2035

Sign Reads:
Start of token section,
trains for Sizewell must
be in possession of
train staff

GSMR
Trap Point

Footpath

Saxmundham Junction

Ground Frame

DE Down East Suffolk
UE Up East Suffolk

93 500

DE

UE

BR 450

Trap Point

BR 449

ES 2033

Siding
Ground Frame

Note:
ES2033 - LED signal

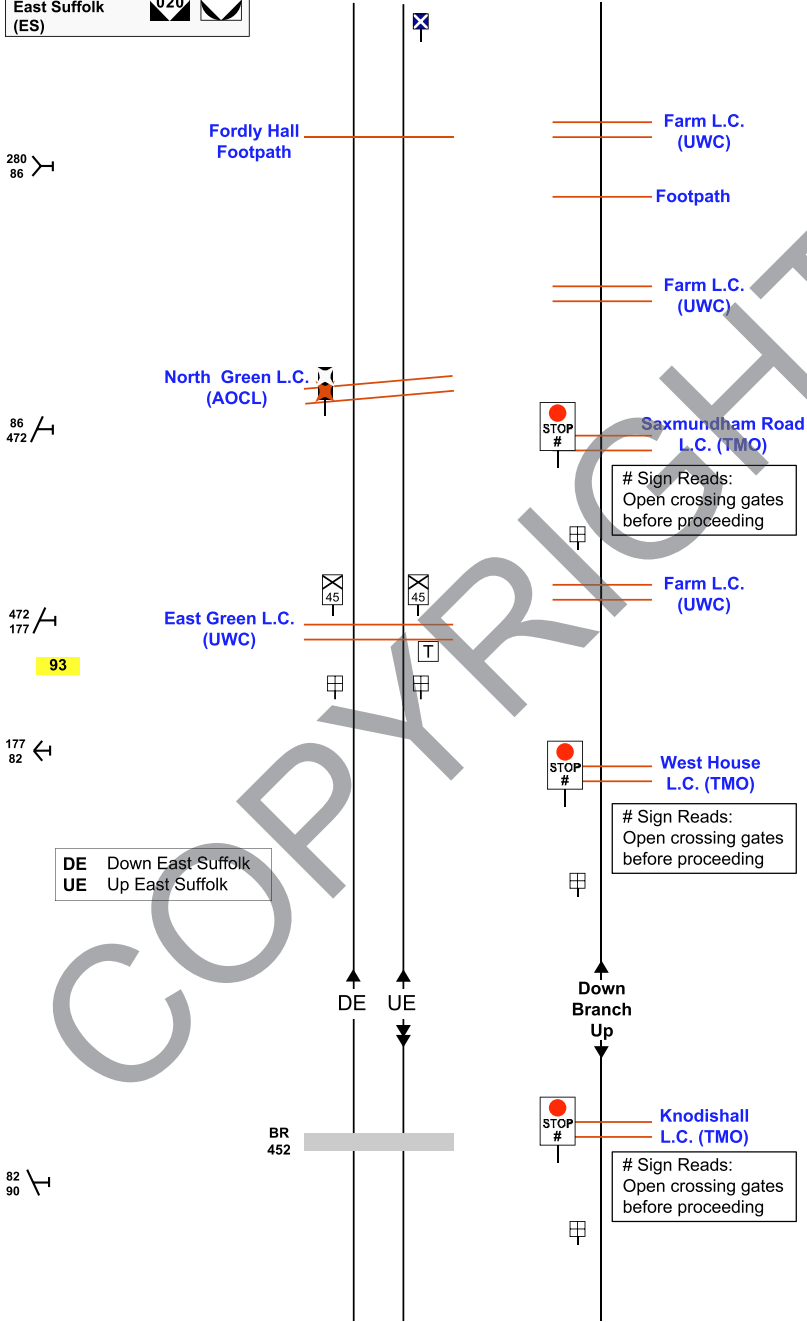
D.R.A.

Saxmundham Station

500 110

Saxmundham Signal Box

TCB	NRN	GSM-R
Saxmundham SB	020	
East Suffolk		
(ES)		



DE Down East Suffolk
UE Up East Suffolk

TCB
Saxmundham SB
East Suffolk
(ES)

82
2430 ↙

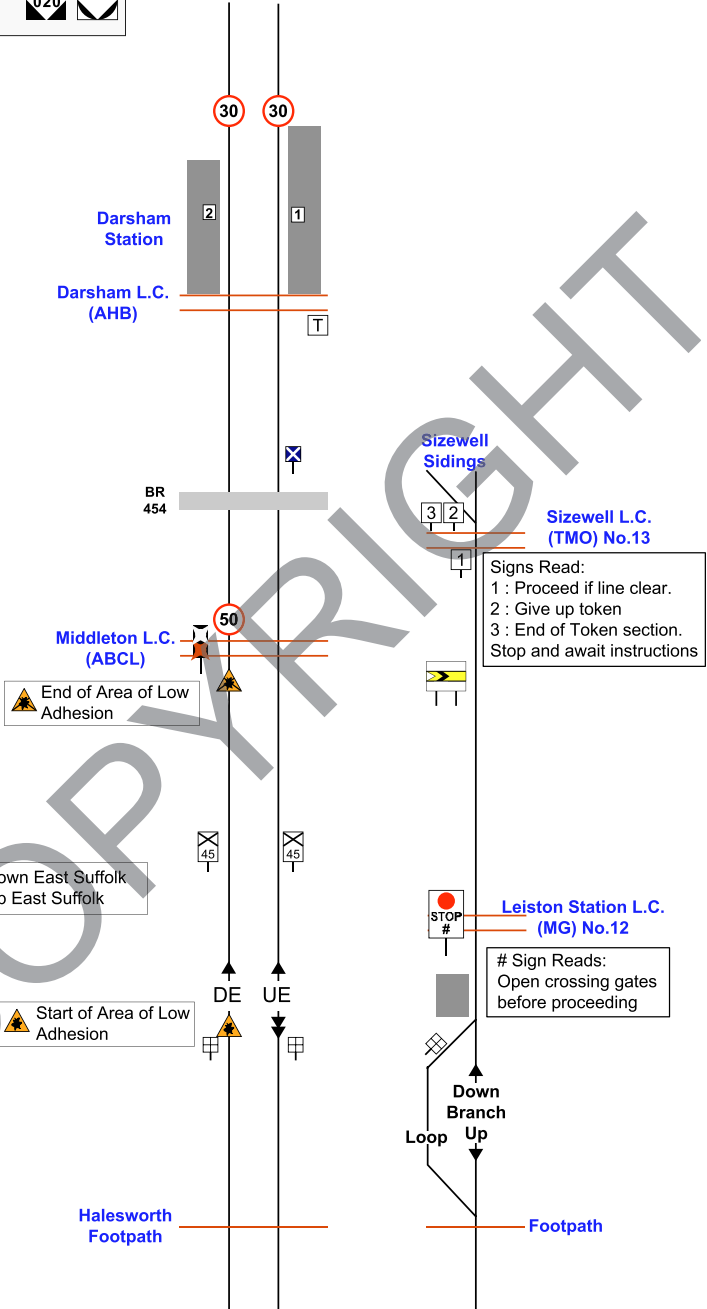
2430
170 ↙

170
Level ↙
95

Level
71 ↙

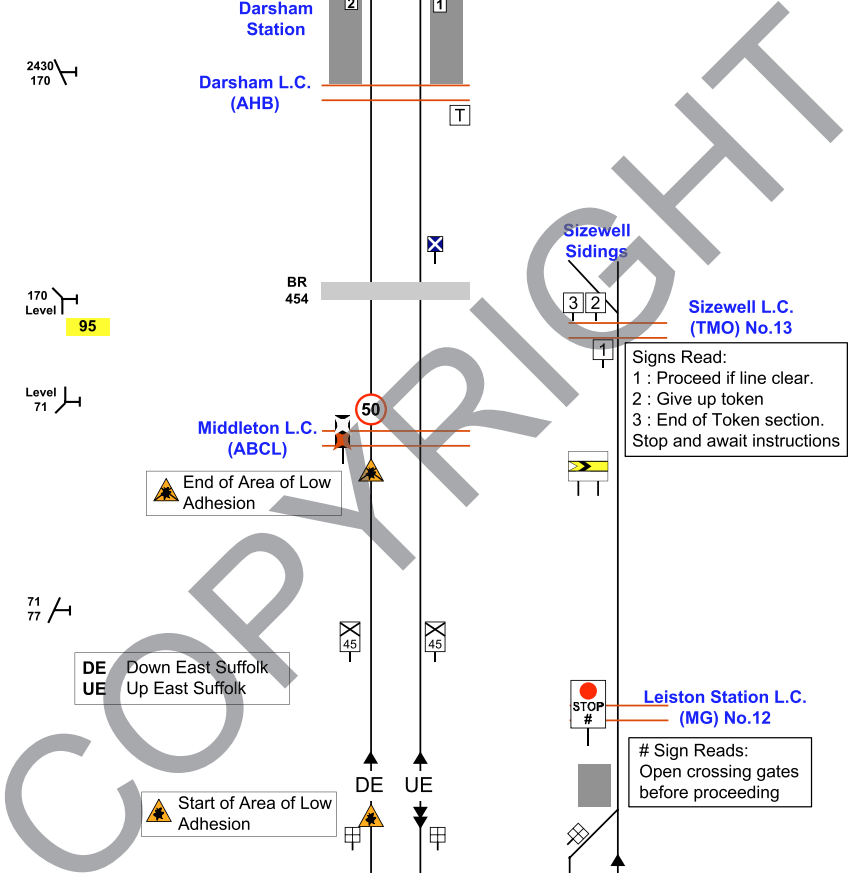
71
77 ↙

94
77
280 ↙



Signs Read:
1 : Proceed if line clear.
2 : Give up token
3 : End of Token section.
Stop and await instructions

Sign Reads:
Open crossing gates
before proceeding



TCB
Saxmundham SB
East Suffolk
(ES)

132
83

83
81

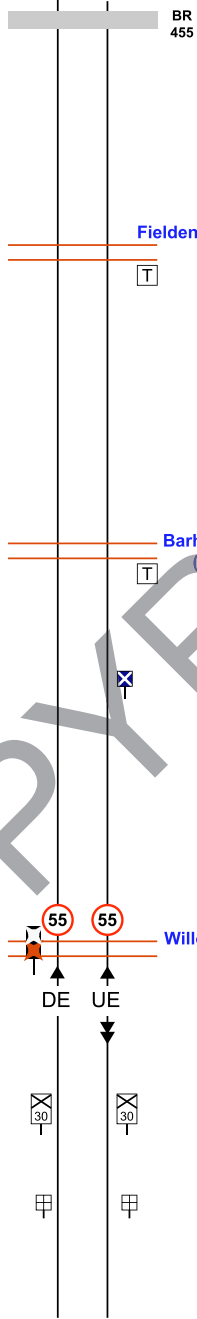
81
88

97

88
82

DE Down East Suffolk
UE Up East Suffolk

96



TCB	NRN	GSMR
Saxmundham SB	020	
East Suffolk		
(ES)		

74
220 /

220
495 /

99

495
78 ←

78
279 >

279
889 ←

DE	Down East Suffolk
UE	Up East Suffolk

98

899
615 /

615
132 /



COPYRIGHT

TCB
Saxmundham SB
East Suffolk
(ES)

NRN
020

GSM-R

Note:
ES2045 - LED signal



Halesworth
Station

Note:
ES2047 - LED signal
Located on the right hand side



Halesworth
Station Footpath
Crossing

214
74



BR
465

BR
464



Note:
ES2043 is a
right hand side signal

BR
463

BR
462

BR
461

DE Down East Suffolk
UE Up East Suffolk

74
83

83
74

100

DE

UE

BR
460

Wenhaston L.C.
(AOCL)

TCB	NRN	GSM-R
Saxmundham SB	020	
East Suffolk		
(ES)		

106
100 ←

102

100
128

128
80

80
134

134
90

90
132

101

132
76

BR
467

Footpath

Wissett
Footpath

Down
East Suffolk
Up

55

W

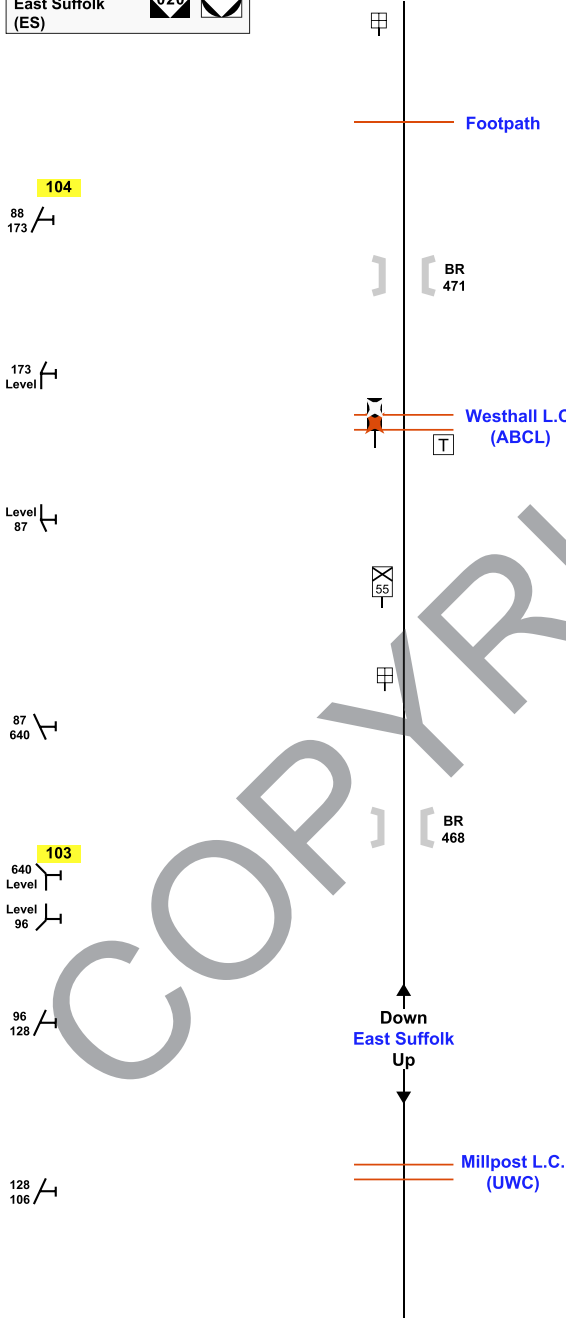
15

15

BR
466A

COPYRIGHT

TCB Saxmundham SB East Suffolk (ES)	NRN	GSM-R
	020	



104

88
173

173
Level

Level
87

87
640

103

640
Level

Level
96

96
128

128
106

Footpath

BR
471

Westhall L.C.
(ABCL)

55

BR
468

Down
East Suffolk
Up

Millpost L.C.
(UWC)

TCB
Saxmundham SB
East Suffolk
(ES)

NRN	GSM-R
020	

106

98
Level

Level
94

94
Level

105

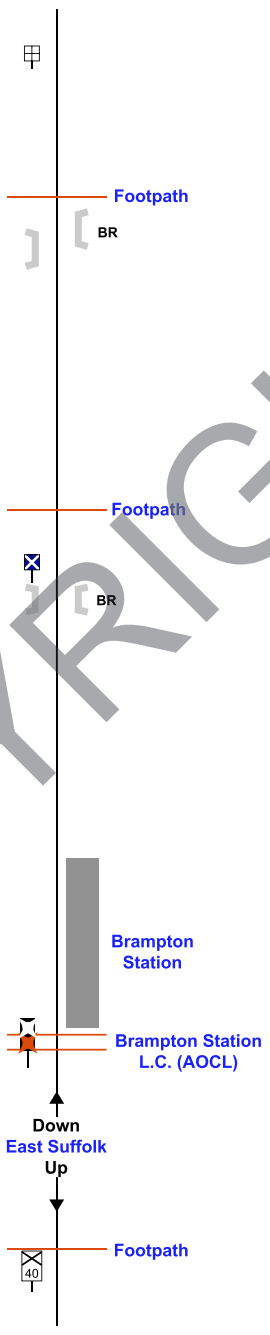
Level
85

85
Level

Level
96

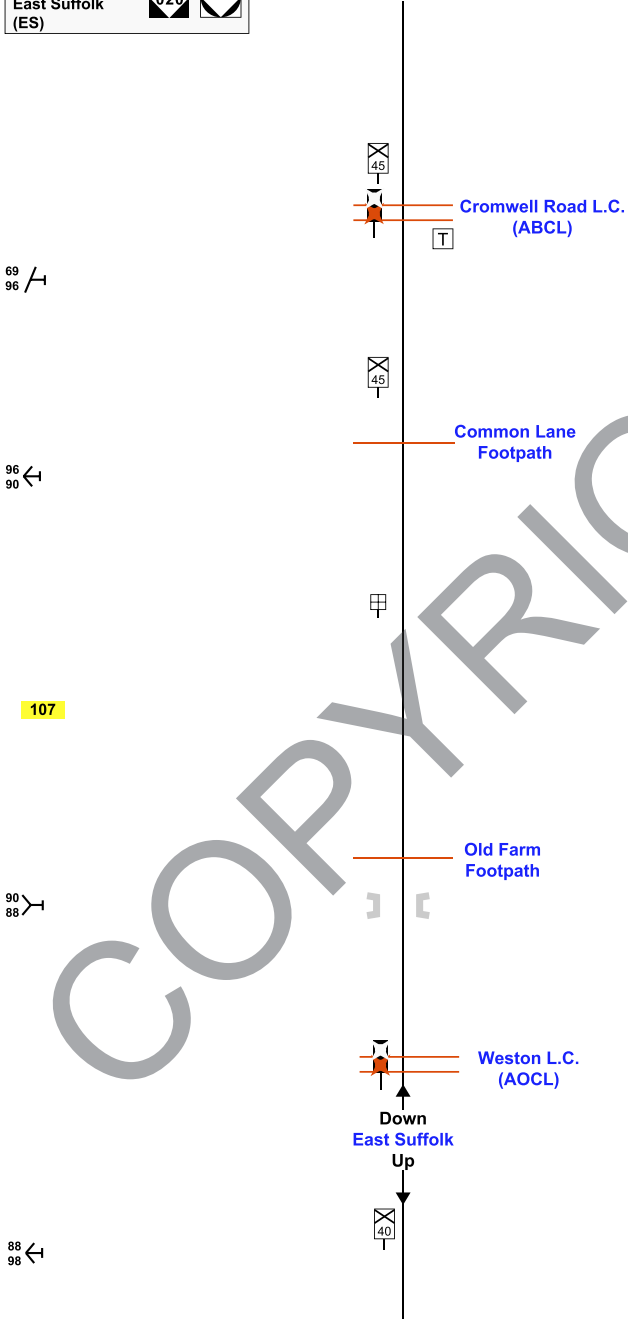
96
416

416
88



COPYRIGHT

TCB	NRN	GSM-R
Saxmundham SB	020	
East Suffolk		
(ES)		



COPYRIGHT

TCB
 Saxmundham SB
 East Suffolk
 (ES)

NRN
 020

GSM-R

Note:
 ES2053 - LED signal

103
 88 /

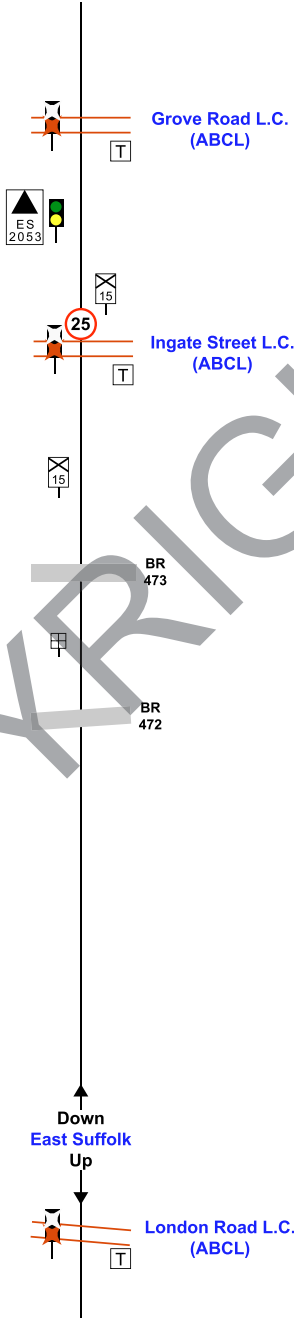
88
 87 /

87
 120 /

120
 90 /

108

90
 69 /



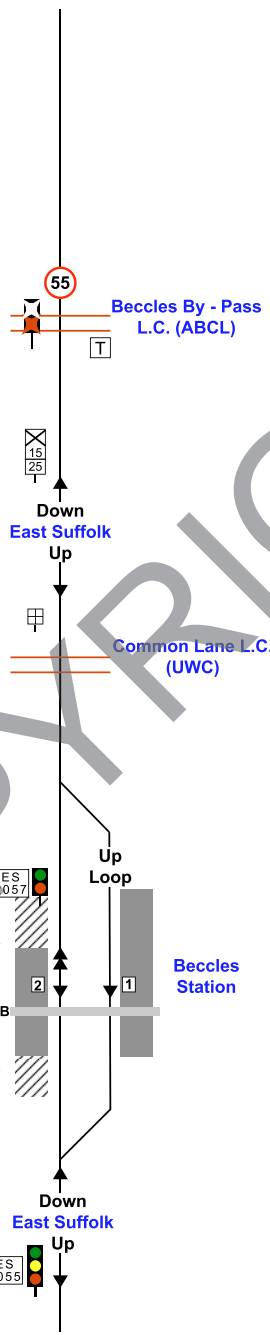
TCB	NRN	GSMR
Saxmundham SB	020	
East Suffolk		
(ES)		

528 / 3000 / 1

3000 / 290 / 1

290 / 103 / 1

109



Note: ES2057- LED signal

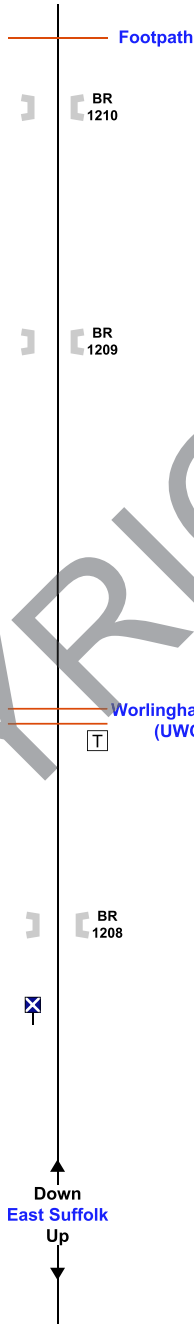
Note: Platform Out of Use

Note: ES2055 - LED signal

TCB
Saxmundham SB
East Suffolk
(ES)

NRN	GSM-R
020	

112



111

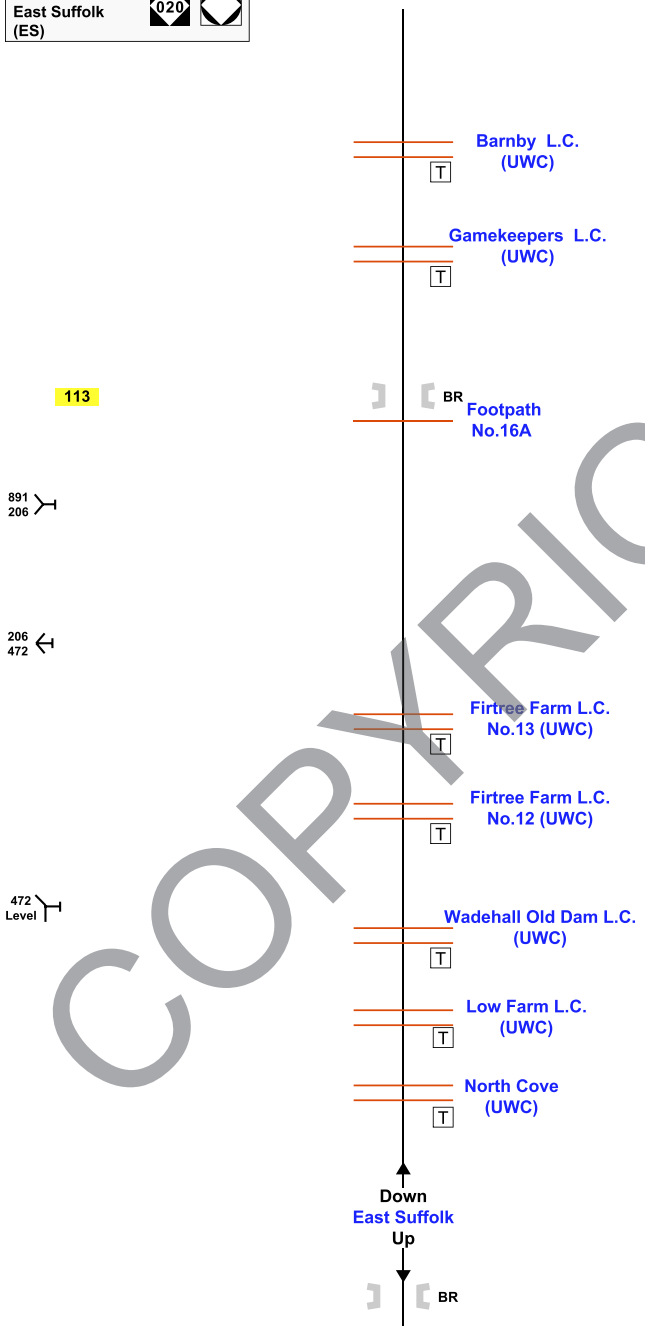
Level
100

110

100
528


COPYRIGHT

TCB	NRN	GSM-R
Saxmundham SB	020	
East Suffolk		
(ES)		



COPYRIGHT

TCB
Oulton Broad North
SB (OB)



Level
269

115

269
891

114




BR
1214

Dawdys L.C.
(AOCL)




58

Spratts Water L.C.
(UWC)

Rookery Park
Footpath
Hillings Road L.C.
(UWC)

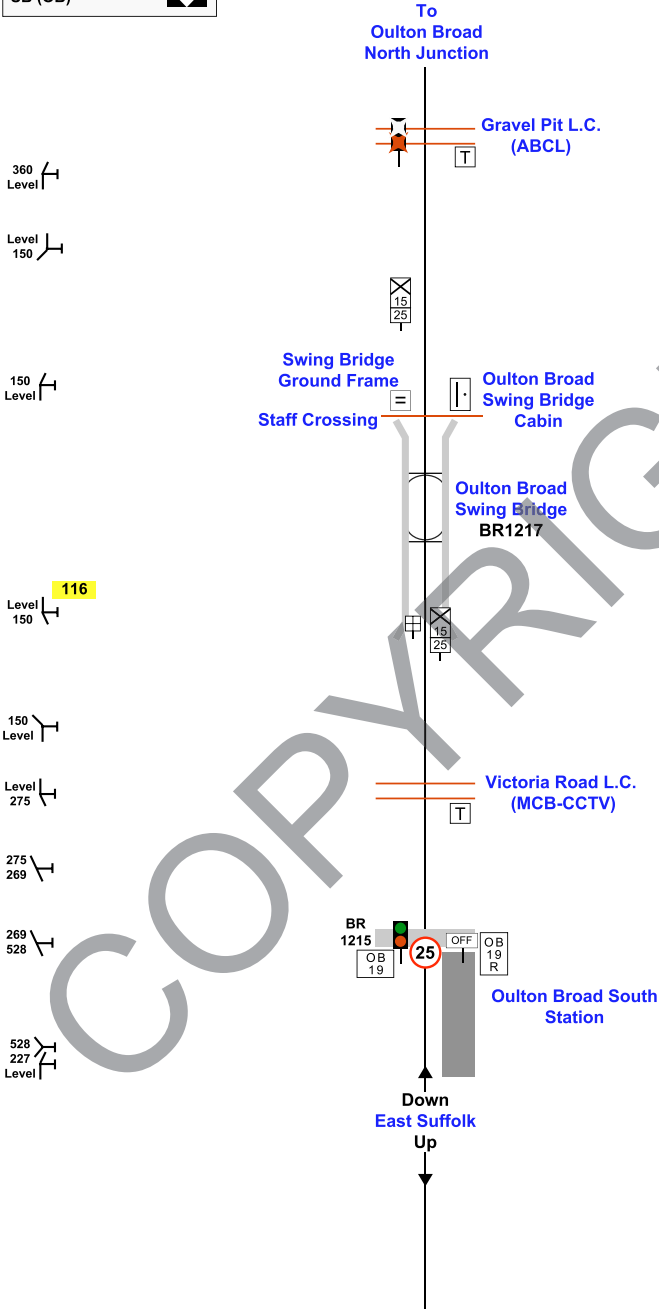

BR
Wrights L.C.
(UWC)

BR
1212

Down
East Suffolk
Up

COPYRIGHT

TCB
Oulton Broad North
SB (OB)



TCB
Oulton Broad North
SB (OB)



116

Level 150

Level 150

Level 150

Level 360

Oulton Broad
Swing Bridge
BR1217

Staff Crossing

Oulton Broad
Swing Bridge
Cabin

Swing Bridge
Ground Frame

OB 21

Gravel Pit L.C.
(ABCL)

15
25

OB 21R

Up
East Suffolk
Down

To
Oulton Broad North
Station

EAST SUFFOLK LINE
Freight Trains 20 MPH

DM Down Main
UM Up Main

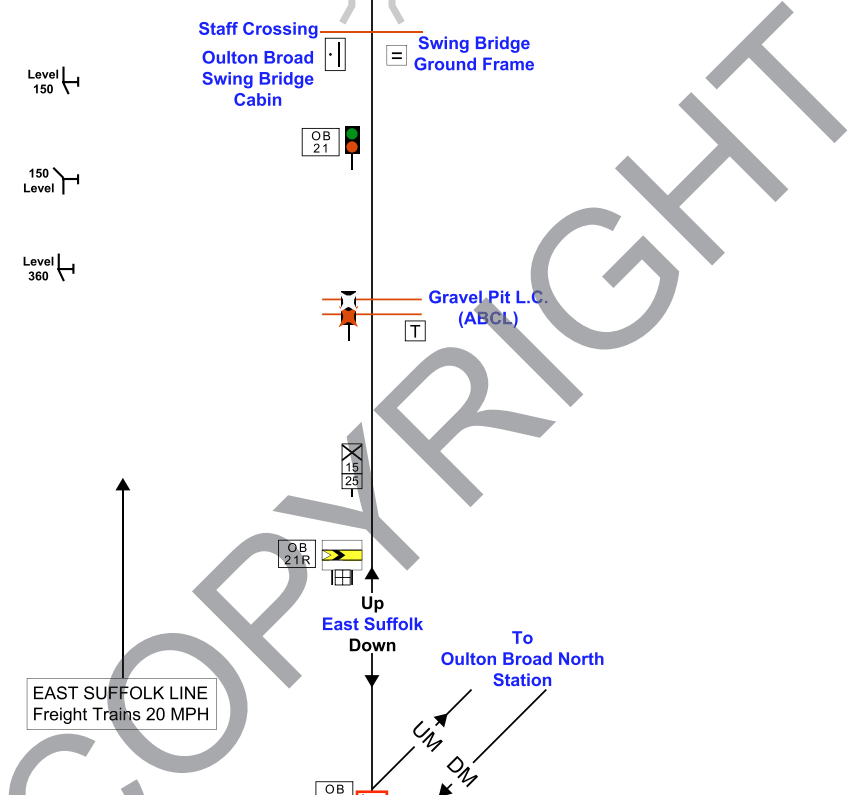
OB 31

OB 28

25

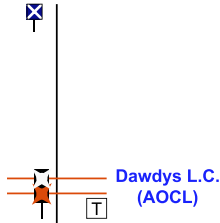
Oulton Broad
North Junction

UM DM
From
Lowestoft



TCB
 Saxmundham SB
 East Suffolk
 (ES)

115
 269 Level



BR 1214



55

Note:
 ES2066 - LED signal

Level 227
 528

Oulton Broad South
 Station



BR 1215

528
 269

Up
 East Suffolk
 Down

269
 275

Level 275

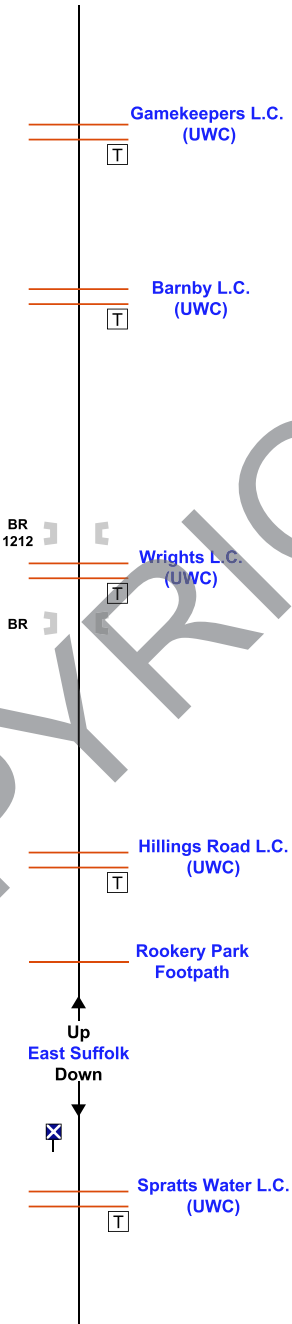


Level 150

TCB Saxmundham SB East Suffolk (ES)	NRN 020	GSM-R
--	------------	-------

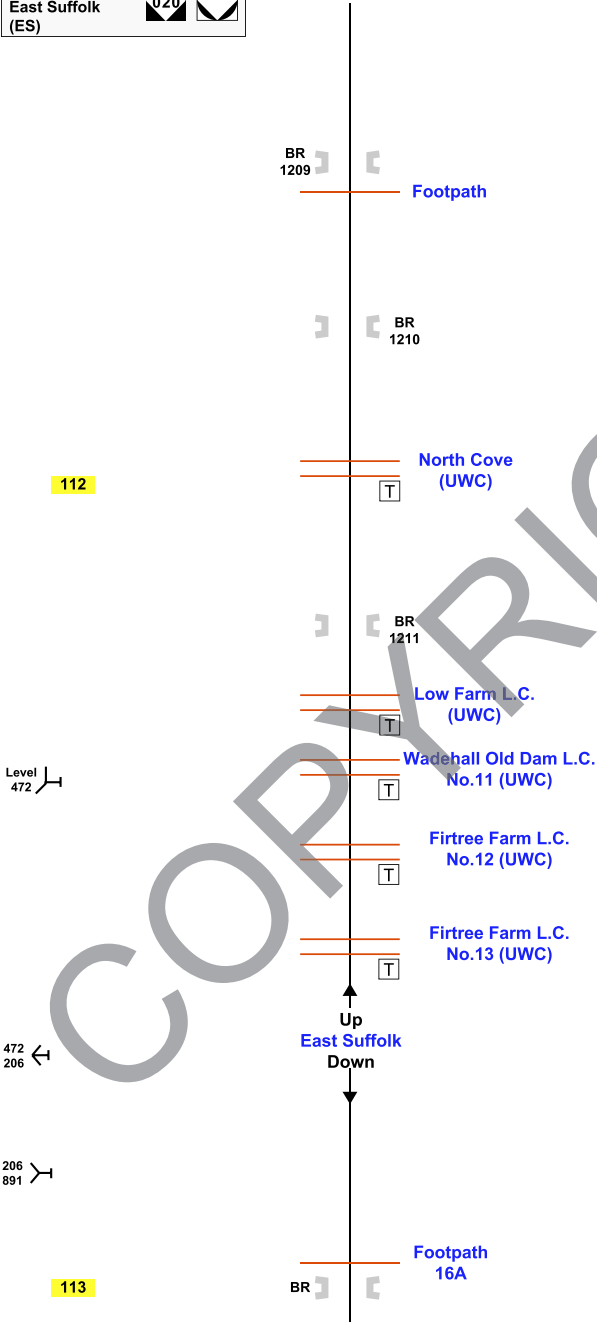
114

COPYRIGHT



891
269


TCB	NRN	GSM-R
Saxmundham SB	020	
East Suffolk		
(ES)		



112

113

TCB
Saxmundham SB
East Suffolk
(ES)



Note:
ES2062 - LED signal



Beccles By - Pass
L.C. (ABCL)



3000
528

528
100

110

100
Level



BR
1208

Up
East Suffolk
Down

Worlingham L.C.
(UWC)



111

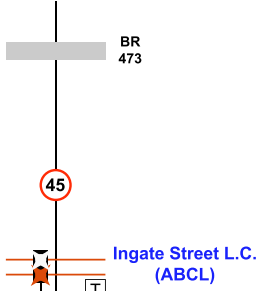
COPYRIGHT

TCB
Saxmundham SB
East Suffolk
(ES)

NRN
020

GSM-R

88
103



15

15

109

Note:
ES2056 - LED signal

103
290

Beccles
Station

ES
2056

1

ES
2058

Note:
ES2058 - LED signal
Located on the right hand side

Note:
Platform
Out of Use

Up
Loop

Note:
ES2060 - LED signal

290
3000

ES
2060

Common Lane L.C.
(UWC)

Up
East Suffolk
Down

TCB	NRN	GSM-R
Saxmundham SB	020	
East Suffolk		
(ES)		

90
96

96
69

69
90

108

90
120

120
87

87
88



COPYRIGHT

TCB	NRN	GSM-R
Saxmundham SB	020	
East Suffolk		
(ES)		

85
Level

105

Level
94

94
Level

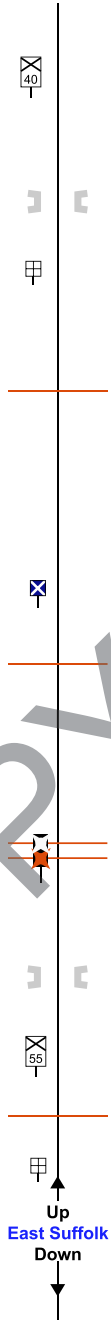
Level
98

106

98
88

88
90

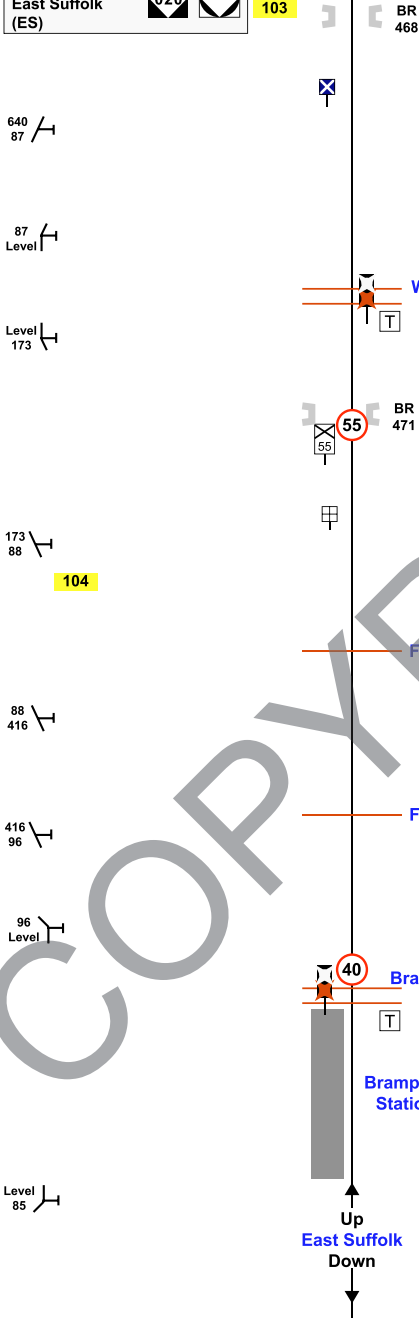
107



COPYRIGHT


TCB
Saxmundham SB
East Suffolk
(ES)

NRN	GSM-R
020	



COPYRIGHT

TCB
 Saxmundham SB
 East Suffolk
 (ES)



Note:
 ES2054 - LED signal



90 / 134

134 / 80

80 / 128

128 / 100

100 / 106

106 / 128

128 / 96

96 Level

Level 640

Footpath



BR
 467

102

Millpost L.C.
 (UWC)

Up
 East Suffolk
 Down

COPYRIGHT

TCB
Saxmundham SB
East Suffolk
(ES)

NRN	GSM-R
020	

74
214

BR
464

BR
465

UE
DE

45

Note:
ES2046 - LED signal

ES
2046

Halesworth Station
Footpath Crossing

Halesworth
Station

DE Down East Suffolk
UE Up East Suffolk

214
76

1

2

BR
466A

15

Note:
ES2052 - LED signal

ES
2052

Wissett
Footpath

76
132

101

30

Up
East Suffolk
Down

132
90

TCB	NRN	GSM-R
Saxmundham SB	020	
East Suffolk		
(ES)		

78
495 ←

99

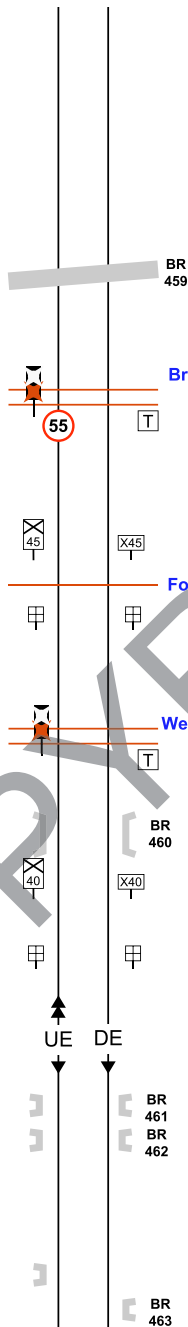
495
220 ↘

220
74 ↘

DE	Down East Suffolk
UE	Up East Suffolk

74
83 ↘ 100

83
74 ↘



COPYRIGHT

TCB	NRN	GSM-R
Saxmundham SB	020	
East Suffolk		
(ES)		

97

88
81 }>

81
83 <}

83
132 }>

132
615 }>

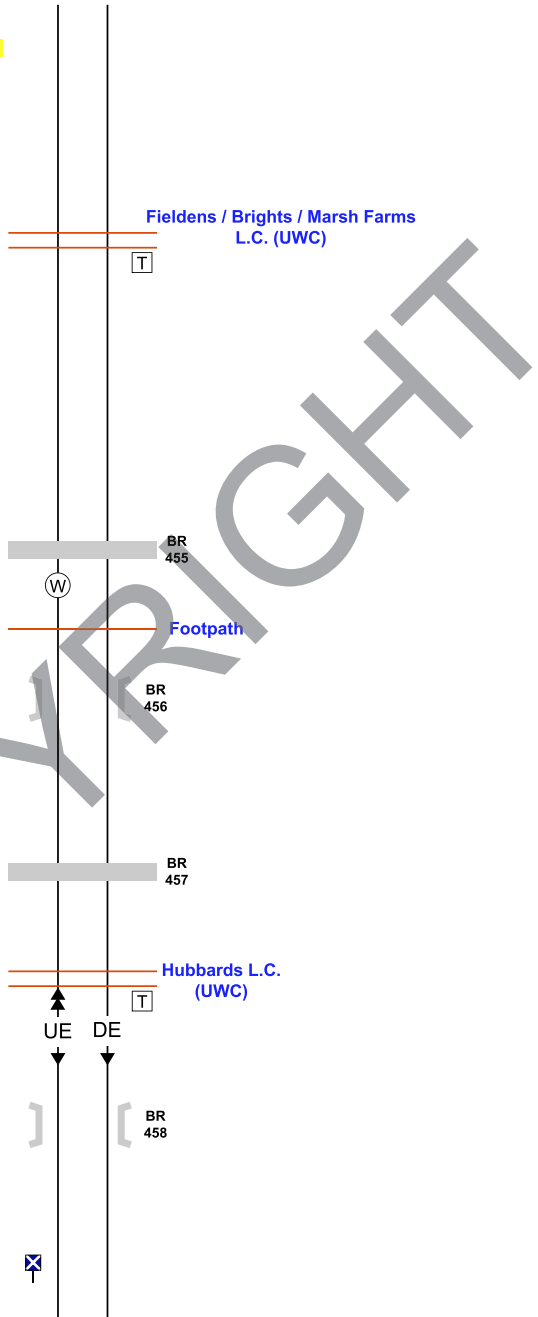
DE	Down East Suffolk
UE	Up East Suffolk

615
899 }>

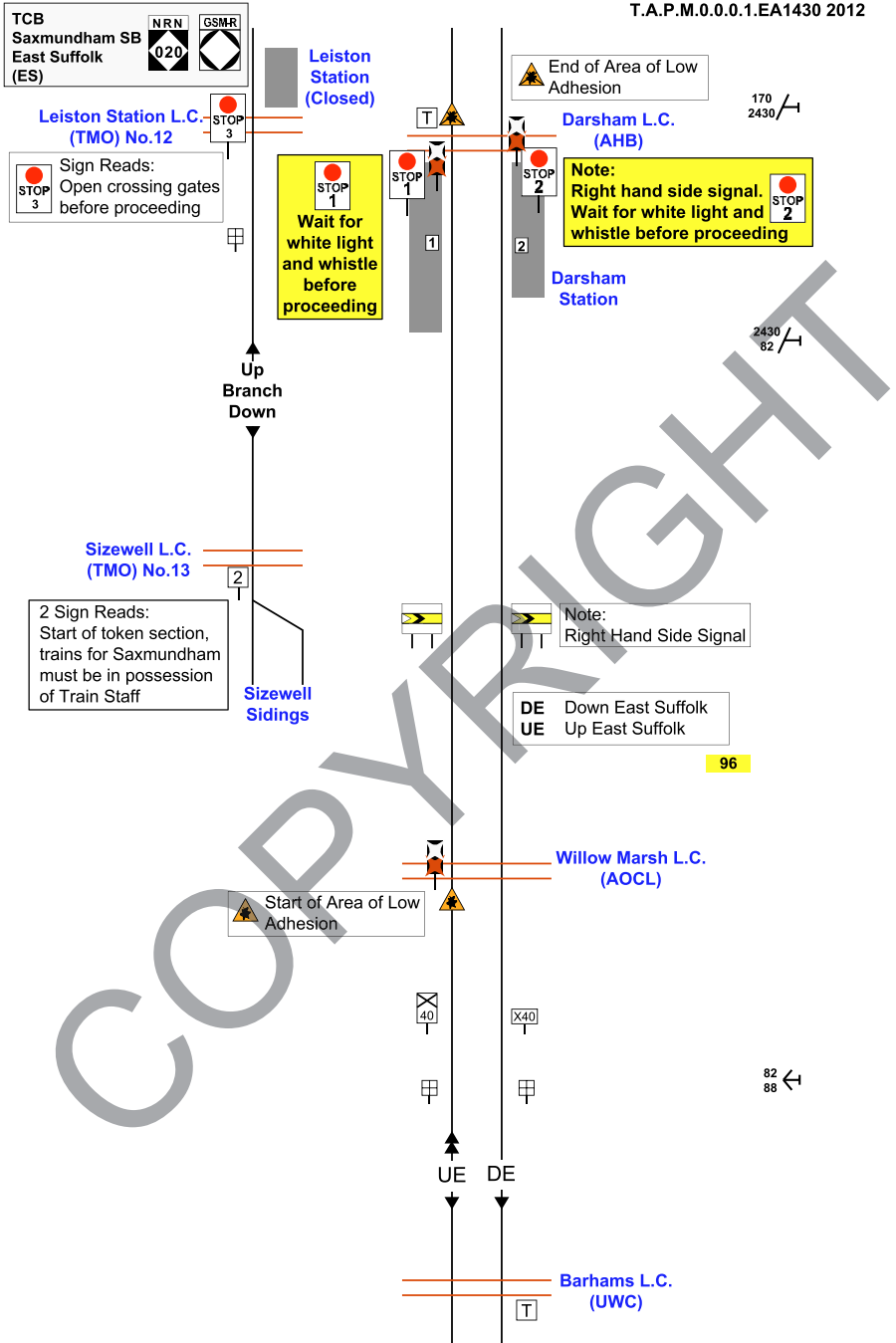
98

899
279 <}

279
78 }>



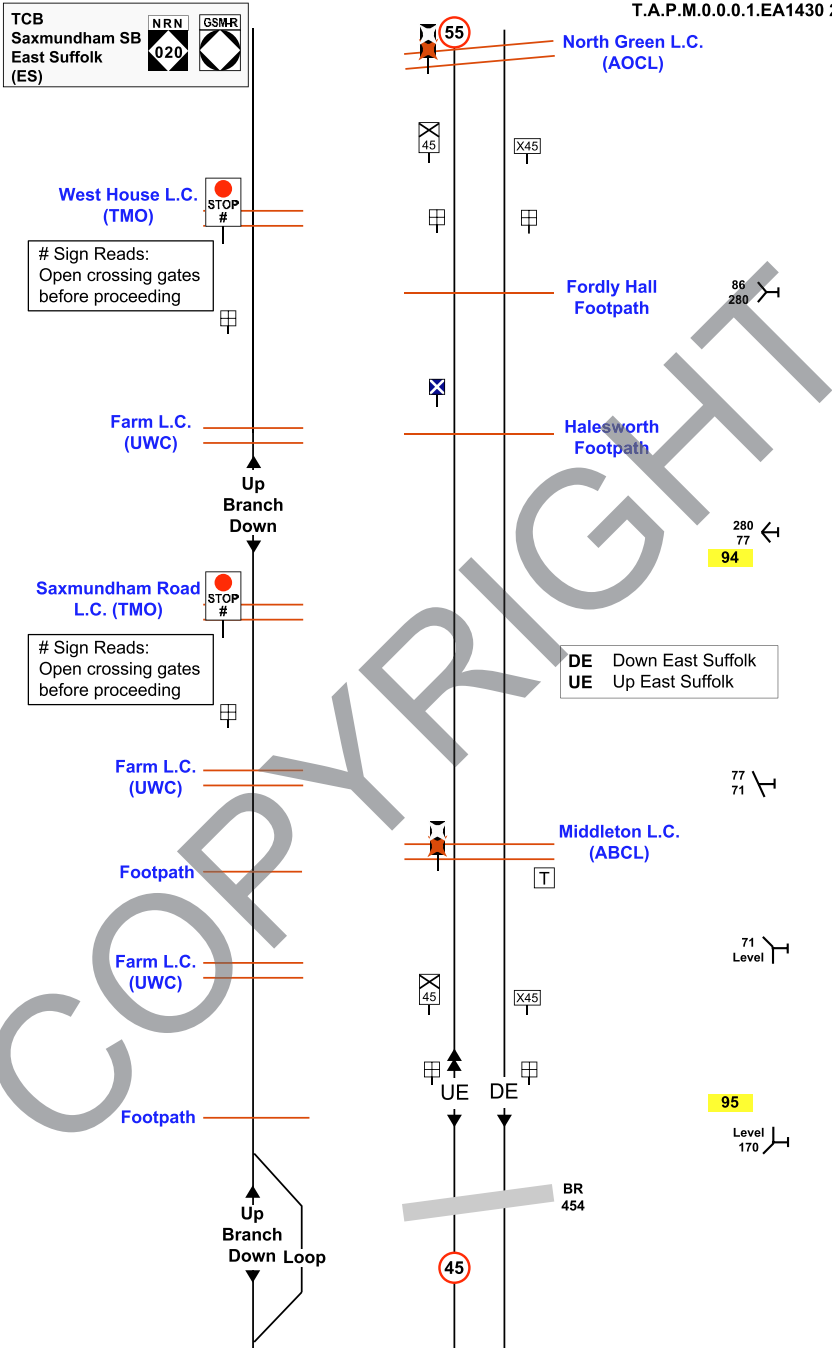
COPYRIGHT



TCB
Saxmundham SB
East Suffolk
(ES)

NRN
020

GSMR



Sign Reads:
Open crossing gates
before proceeding

Sign Reads:
Open crossing gates
before proceeding

DE Down East Suffolk
UE Up East Suffolk

COPYRIGHT

TCB
Saxmundham SB
East Suffolk
(ES)

NRN 020 GSMR

Sign Reads:
End of Token
Section.
Stop and Await
instructions

ES 2036



Ground
Frame



Saxmundham
Junction

Footpath

Note:
ES2042 - LED signal

ES 2042



BR 451

93 Level

Level 90

92

Note:
ES2044 - LED signal

ES 2044



BR 452

90 82

DE Down East Suffolk
UE Up East Suffolk

Farm L.C.
(UWC)



Up
Branch
Down



82 177

Knodishall L.C.
(TMO)



Sign Reads:
Open crossing gates
before proceeding

UE DE

East Green L.C.
(UWC)

93

177 472

472 86

TCB
Saxmundham SB
East Suffolk
(ES)

95
88 ←

88
110

91

110
500 ←

500
93



Note:
ES2028 is a single lens
LED signal

Note:
ES2032 - LED signal
Located on the right hand side

DE Down East Suffolk
UE Up East Suffolk

EAST SUFFOLK LINE
Nuclear Flask Trains 40 MPH
Other Freight Trains 20 MPH

TCB	NRN	GSM-R
Saxmundham SB	020	
East Suffolk		
(ES)		

89

111
Level

Level
107

107
136

136
80

90

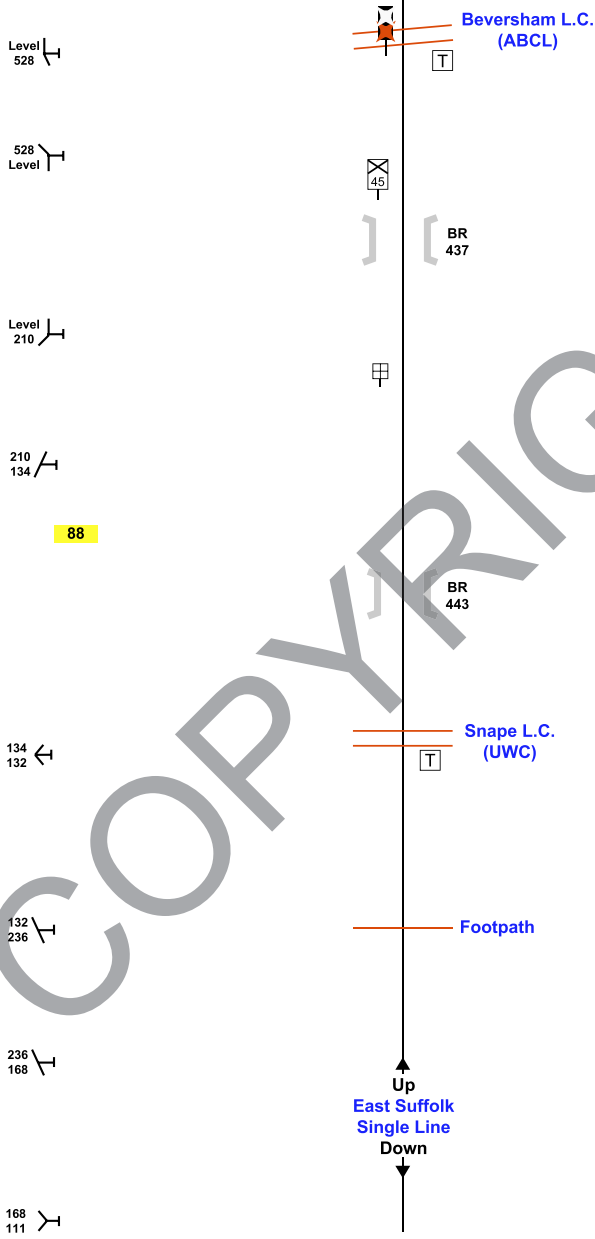
80
97

97
95



COPYRIGHT

TCB	NRN	GSM-R
Saxmundham SB	020	
East Suffolk		
(ES)		



COPYRIGHT

TCB	NRN	GSM-R
Saxmundham SB	020	
East Suffolk		
(ES)		

101
150

86

150
Level

Level
120

120
130

130
260

260
108

87

108
Level

Blackstock L.C.
(UWC)


Red House Farm L.C.
(UWC)

Greenfield Farm L.C.
(UWC)

Blaxhall L.C.
(AOCL)

Up
East Suffolk
Single Line
Down

Footpath



TCB	NRN	GSM-R
Saxmundham SB	020	
East Suffolk		
(ES)		

90
93

BR 435

BR 436

84

BR

Orchard Footpath

93
183

183
100

Wickham Market Station

BR 438

Footpath

85

BR 439

Up
East Suffolk
Single Line
Down

100
101

COPYRIGHT

TCB	NRN	GSM-R	625
Saxmundham SB	020		833
East Suffolk			
(ES)			

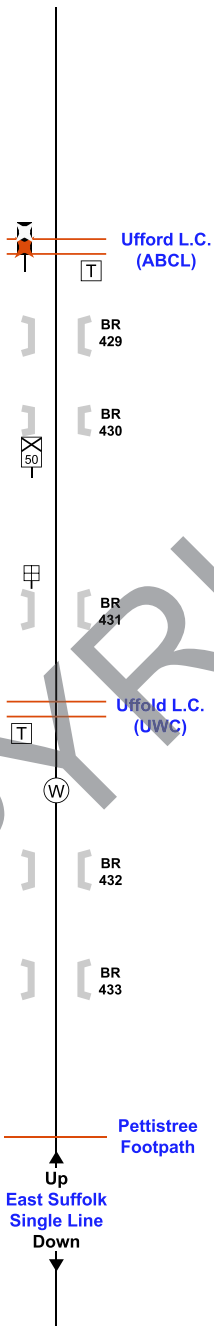
833
378
378
330

82

330
100

83

100
90



COPYRIGHT

TCB
Saxmundham SB
East Suffolk
(ES)

NRN	GSM-R
020	

225 Level ↗

Level 310 ↗

310 Level ↗

Level 96 ↗

96
98 ↗

98
Level ↗

81

Level 625 ↗

Dock Lane L.C.
(UWC)

Bloss L.C.
(UWC)

Melton
Station

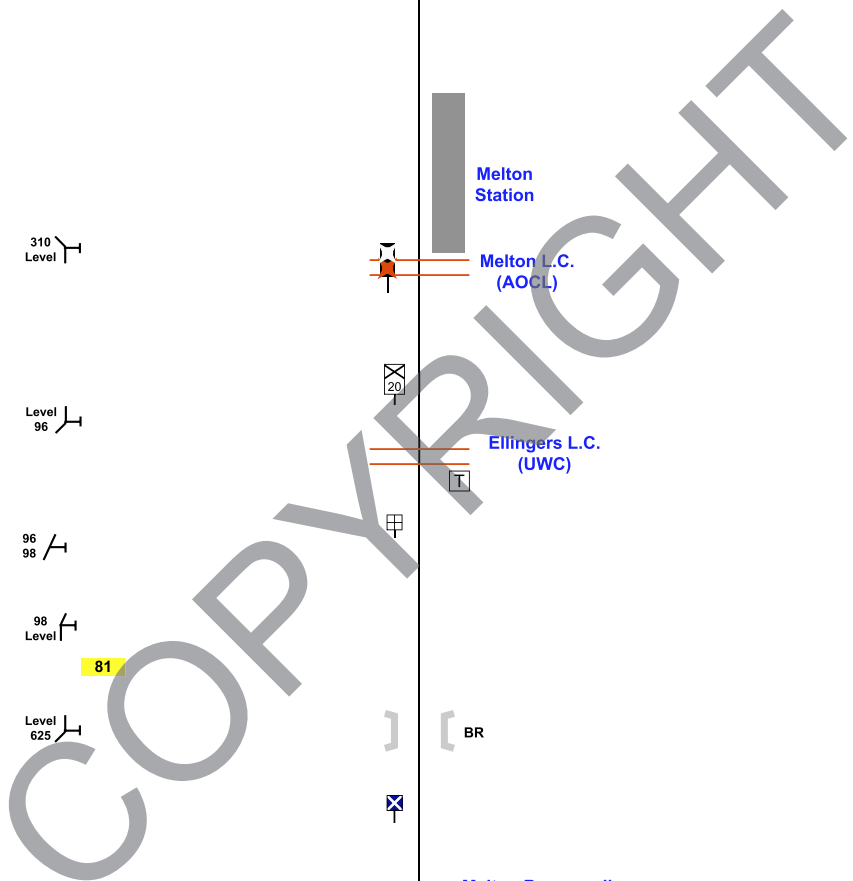
Melton L.C.
(AOCL)

Ellingers L.C.
(UWC)

BR

Melton Bromswell
Footpath

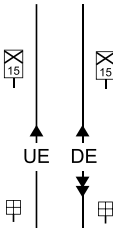
Up
East Suffolk
Single Line
Down



TCB
Saxmundham SB
East Suffolk
(ES)

423
169 ←

DE Down East Suffolk
UE Up East Suffolk



Lime Kiln L.C.
(AOCL)

Sun Wharf L.C.
(AOCL)

Note:
ES2012 - LED signal



Note:
ES2012 signal requires
Sun Wharf / Lime Kiln
drivers white light to be
proved lit before showing
a proceed aspect.

169
460 ↘



Makings L.C.
(UWC)

Melton Sewage L.C.
(UWC)

460
225 ↘



80

TCB Colchester PSB (CO)



78

1190 ← 90

90 ↘ 112

DE Down East Suffolk
 UE Up East Suffolk

TCB Saxmundham SB East Suffolk (ES)

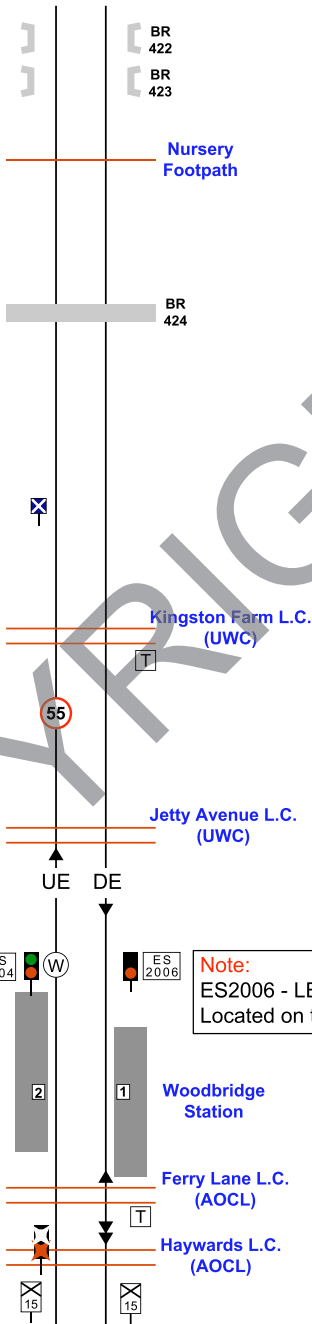


112 ↘ 464

Note:
 ES2004 is an LED signal

79

464 ↘ 423



Note:
 ES2006 - LED fixed red signal
 Located on the right hand side

TCB
Colchester PSB
(CO)

NRN
020

128
Level

Level
386

386
211

76

211
484

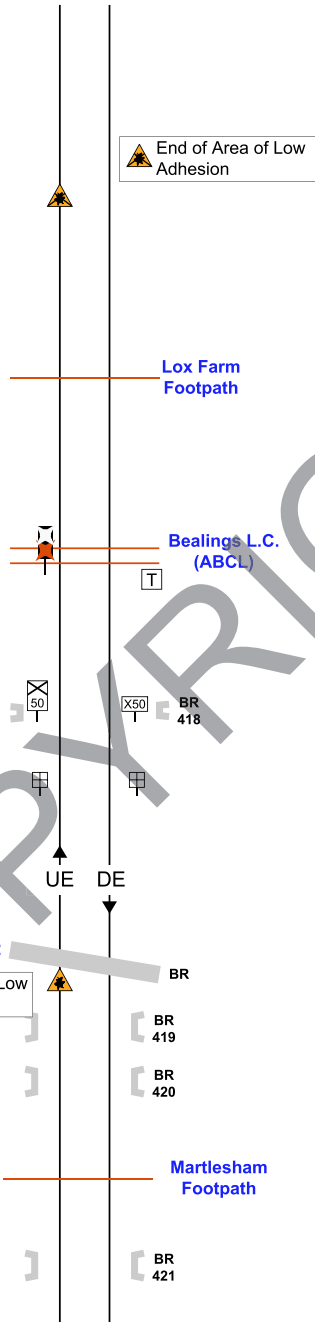
DE Down East Suffolk
UE Up East Suffolk

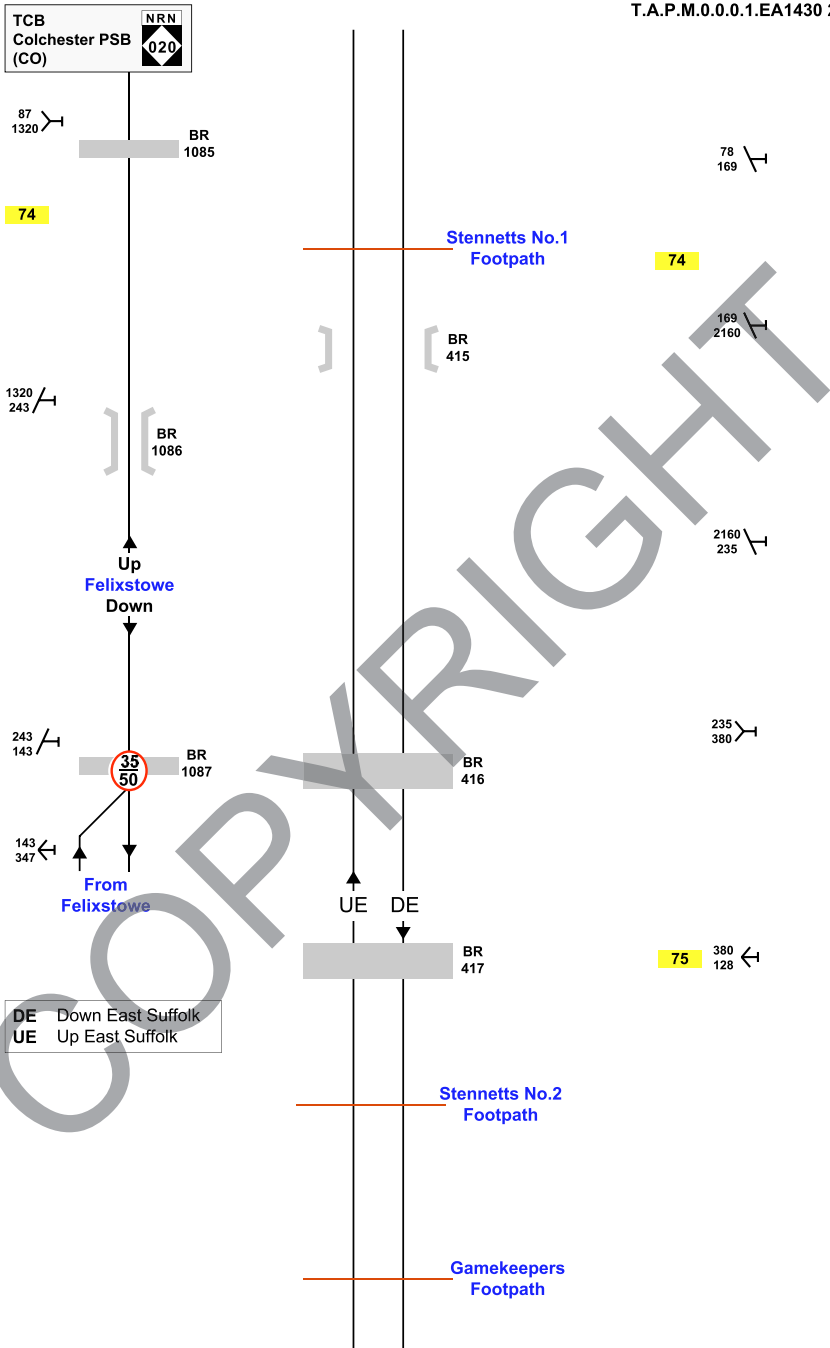
484
139

77

139
117

117
1190





TCB
Colchester PSB
(CO)

NRN
020

85
226 ←

CO 616

Footpath

CO 614

End of Area of Low Adhesion

285
2829 ↗

226
160 ↗

BR 1082

BR 412

73

2829
98 ←

73

160
Level ↗

Level ↗

BR 1083

BR 413

98
120 ↗

CO 616
R

92
80 ↗

CO 614
R

BR 414

DE Down East Suffolk
UE Up East Suffolk

BR 1084

Up
Felixstowe
Down

UE

DE

Laceys
Footpath

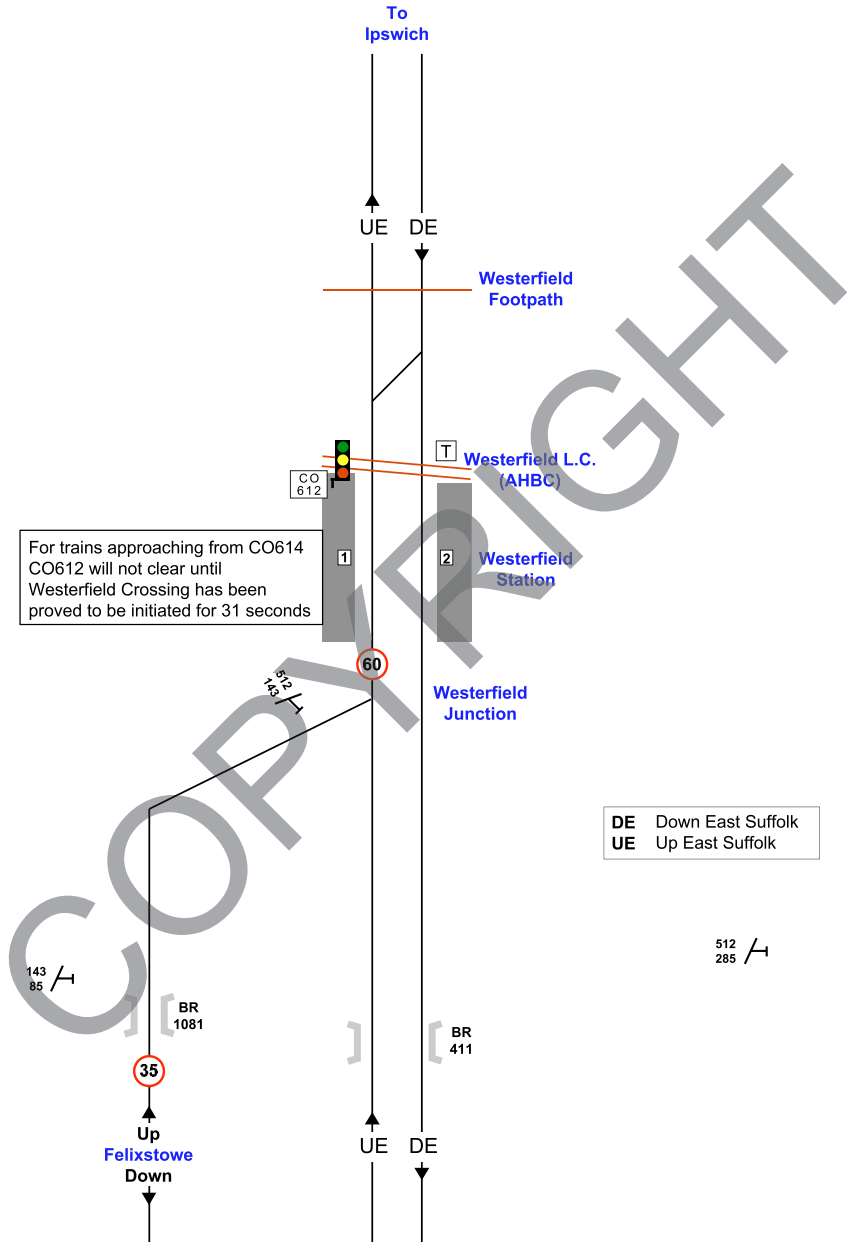
120
78 ↗

80
119 ↗

119
87 ↗



For trains approaching from CO614 CO612 will not clear until Westerfield Crossing has been proved to be initiated for 31 seconds



DE Down East Suffolk
UE Up East Suffolk

Table of Routes

The following lists of signal routes show all routes from

- signals from which there is more than one route
- signals which are capable of giving any route indications
- all position-light signals

'M' indicates a main aspect

'PL' indicates Position Light Shunt aspect

Items in the '**Route Indication Displayed**' column specify a route indicator display or an illuminated Junction Indicator position

Westerfield and Oulton Broad

Down Direction

Signal Number	Aspect	Route Indication Displayed	Route	Exit Signal
ES2029	M	Nil	Down East Suffolk	ES2033
	M	Pos.4	Up East Suffolk	ES2035

Up Direction

Signal Number	Aspect	Route Indication Displayed	Route	Exit Signal
ES2060	M	Pos.1	Up Loop	ES2056
	M	Nil	Up East Suffolk Down	ES2058
ES2012	M	Pos.1w	Up East Suffolk	ES2004
	M	Nil	Down East Suffolk	ES2006

COPYRIGHT

COPYRIGHT

Gioconda Limited Unit 10 Woodfalls Gravelly Ways
Laddingford Kent ME18 6DA

Telephone 01622 872512 email mail@gioconda.co.uk www.gioconda.co.uk